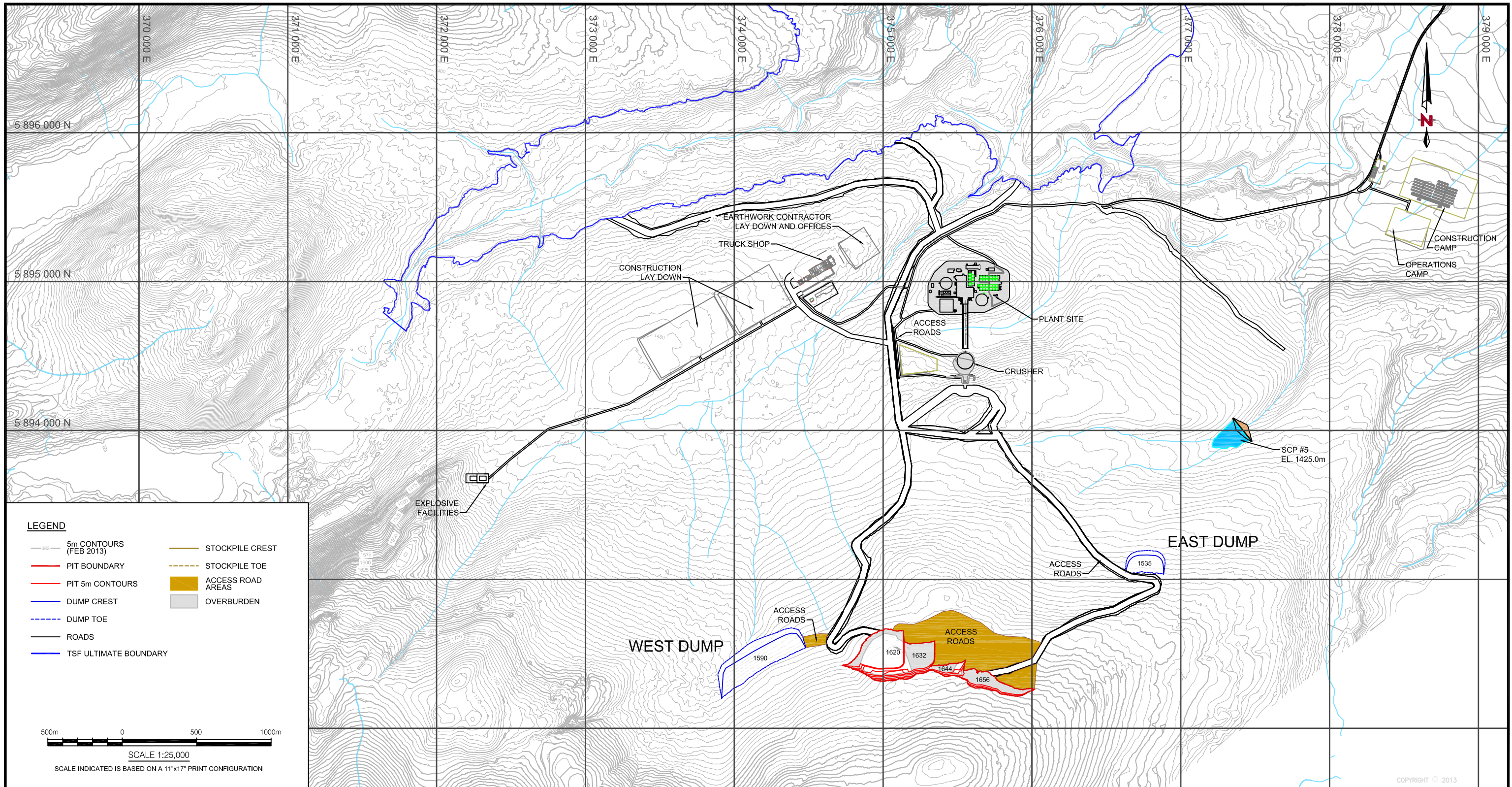

Appendix 2.2A-3

11x17 Mine Phase Drawings



LEGEND

— 5m CONTOURS (FEB 2013)	— STOCKPILE CREST
— PIT BOUNDARY	- - - STOCKPILE TOE
— PIT 5m CONTOURS	■ ACCESS ROAD AREAS
— DUMP CREST	■ OVERBURDEN
- - - DUMP TOE	
— ROADS	
— TSF ULTIMATE BOUNDARY	

500m 0 500 1000m
 SCALE 1:25,000
 SCALE INDICATED IS BASED ON A 11"x17" PRINT CONFIGURATION

REV	YYMMDD	REVISION / ISSUE DESCRIPTION	DRN	CHK	APP	APP	APP	APP	REF	NUMBER	TITLE
1	131030	INFRASTRUCTURE ADDED – ISSUED FINAL	SKC	GC							
A	130815	PROGRESS PRINT	KM	DK/GC							

NOT FOR CONSTRUCTION

CLIENT PM	DEPT MGR	PROJ MGR
PROJECT PHASE BLACKWATER PROJECT		
PROJECT NO. 566-1	ACTIVITY NO. -	
SCALE 1:25000	PACKAGE CODE -	
DSN. DK	BY	YYYYMMDD
DRN. KM		2013/08/08
CHK.		2013/08/08
APR.		

SUBJECT: PHASING PLAN YEAR -2 Q4

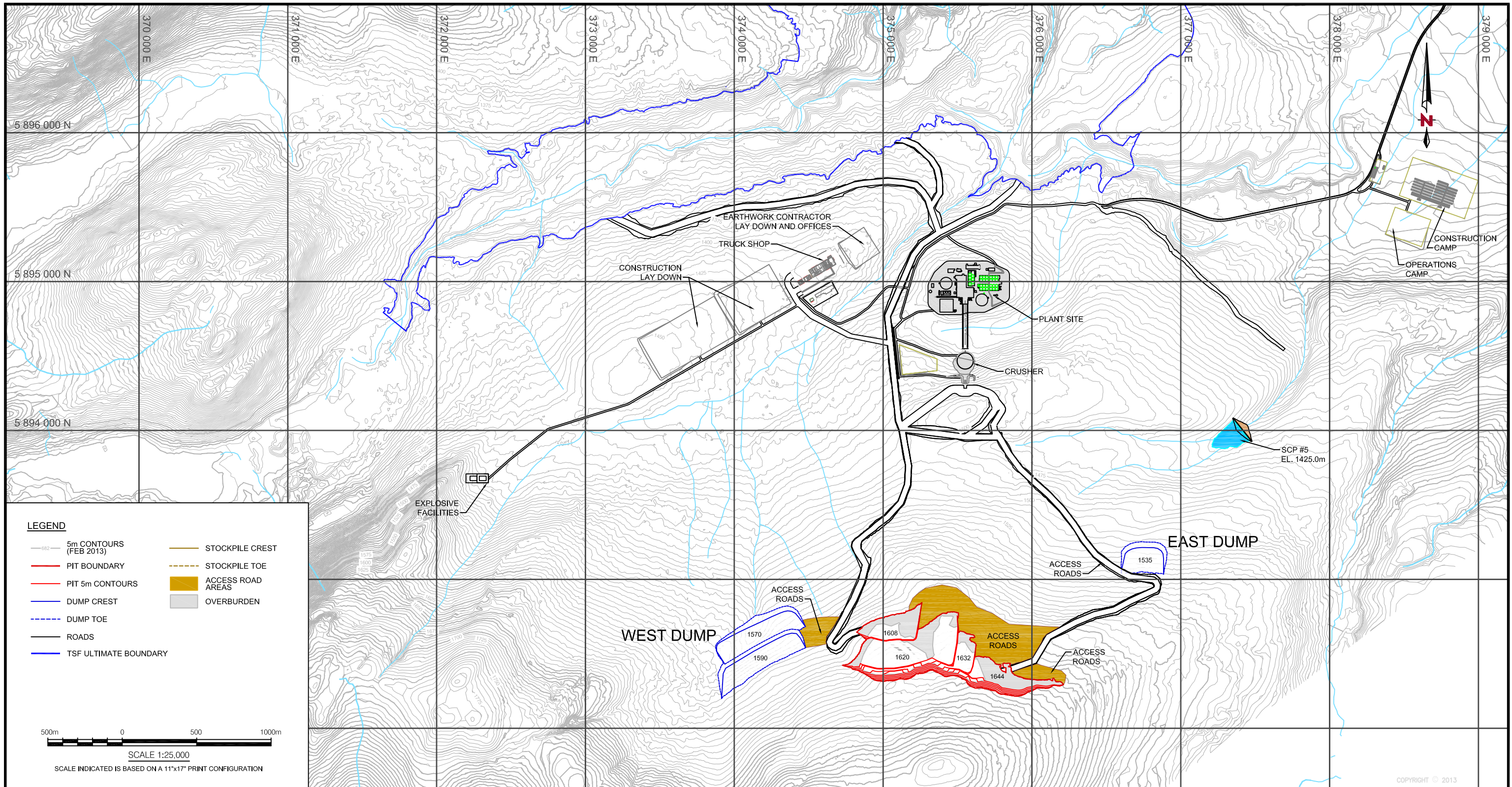
AREA: []

CLIENT DWG. NO. []

DRAWING NO. 5.12_YEAR-2_Q4 REV1

REV. 1

ISO A3



LEGEND

— 5m CONTOURS (FEB 2013)	— STOCKPILE CREST
— PIT BOUNDARY	— STOCKPILE TOE
— PIT 5m CONTOURS	— ACCESS ROAD AREAS
— DUMP CREST	— OVERBURDEN
— DUMP TOE	
— ROADS	
— TSF ULTIMATE BOUNDARY	

500m 0 500 1000m
 SCALE 1:25,000
 SCALE INDICATED IS BASED ON A 11"x17" PRINT CONFIGURATION

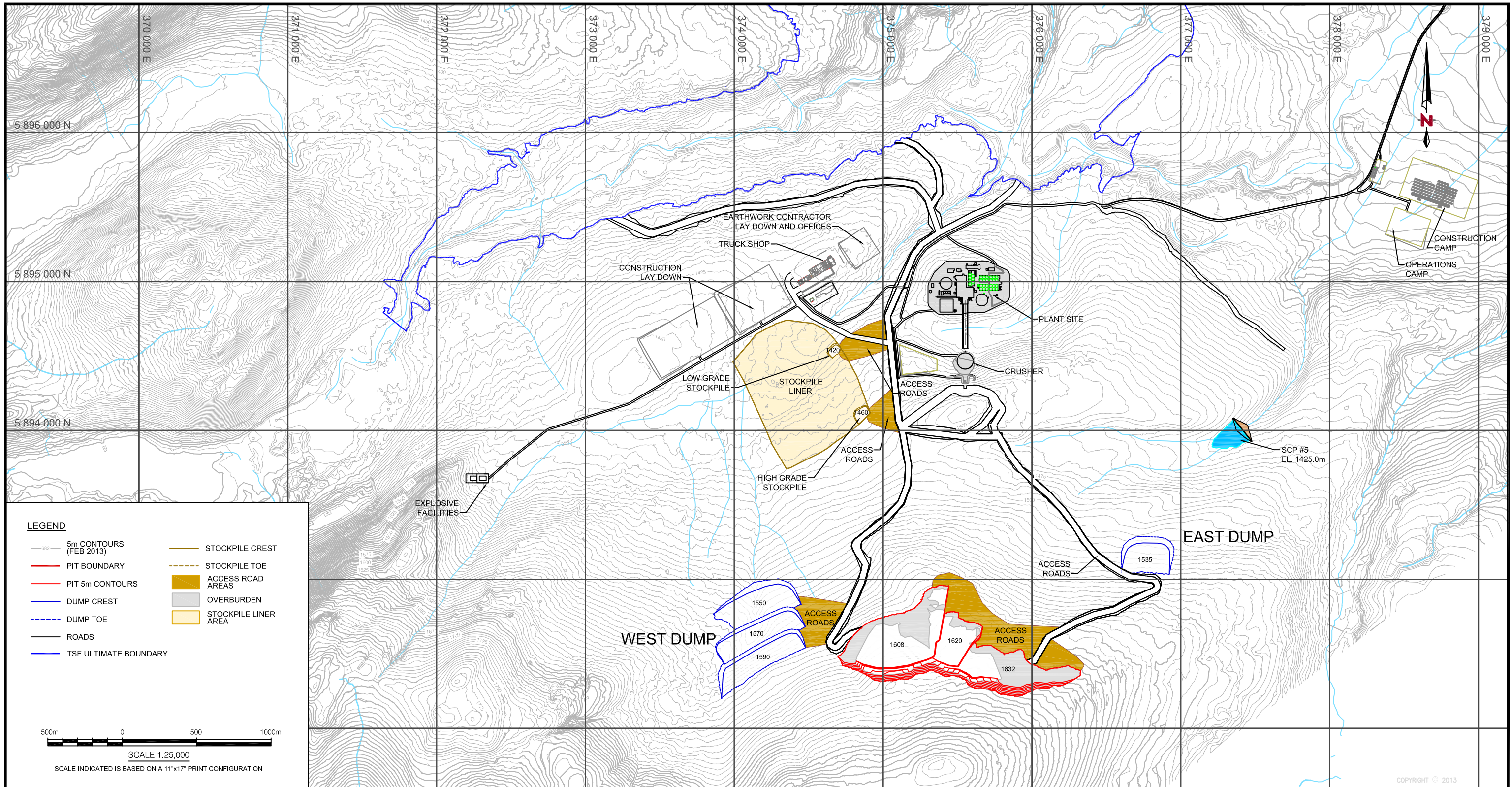
REV	YYMMDD	REVISION / ISSUE DESCRIPTION	DRN	CHK	APP	APP	APP	APP	REF	NUMBER	TITLE
1	131030	INFRASTRUCTURE ADDED – ISSUED FINAL	SKC	GC							
0	130909	ISSUED AS DRAFT	KM	DK/GC							

NOT FOR CONSTRUCTION

CLIENT PM	DEPT MGR	PROJ MGR
PROJECT PHASE BLACKWATER PROJECT		
PROJECT NO. 566-1	ACTIVITY NO. -	
SCALE 1:25000	PACKAGE CODE -	
DSN. DK	BY YYYYMMDD 2013/08/08	
DRN. KM	2013/08/08	
CHK.		
APR.		

SUBJECT PHASING PLAN YEAR -1 Q1		AREA	CLIENT DWG. NO.
		DRAWING NO. 5.13_YEAR -1_Q1 REV1	REV. 1

AS A MATERIAL PROVIDED TO OUR CLIENT, THE FORMS, AND DRAWINGS, ALL REPORTS AND SPECIFICATIONS ARE SUBMITTED FOR THE CONSTRUCTION OF OUR CLIENT'S PROJECT. THE USER ASSUMES ALL LIABILITY FOR ANY USE AND/OR REPRODUCTION OF THE INFORMATION CONTAINED HEREIN. THE USER'S USE OF THIS INFORMATION IS LIMITED TO THE PROJECT AND/OR SPECIFICATION FOR WHICH IT WAS PROVIDED. THE USER'S USE OF THIS INFORMATION FOR ANY OTHER PROJECT OR SPECIFICATION IS PROHIBITED. THE USER'S USE OF THIS INFORMATION FOR ANY OTHER PROJECT OR SPECIFICATION IS PROHIBITED. THE USER'S USE OF THIS INFORMATION FOR ANY OTHER PROJECT OR SPECIFICATION IS PROHIBITED.



LEGEND

— 5m CONTOURS (FEB 2013)	— STOCKPILE CREST
— PIT BOUNDARY	— STOCKPILE TOE
— PIT 5m CONTOURS	— ACCESS ROAD AREAS
— DUMP CREST	— OVERBURDEN
— DUMP TOE	— STOCKPILE LINER AREA
— ROADS	
— TSF ULTIMATE BOUNDARY	

500m 0 500 1000m
 SCALE 1:25,000
 SCALE INDICATED IS BASED ON A 11"x17" PRINT CONFIGURATION

REV	YYMMDD	REVISION / ISSUE DESCRIPTION	DRN	CHK	APP	APP	APP	APP	REF	NUMBER	TITLE
1	131030	INFRASTRUCTURE ADDED – ISSUED FINAL	SKC	GC							
0	130909	ISSUED AS DRAFT	KM	DK/GC							

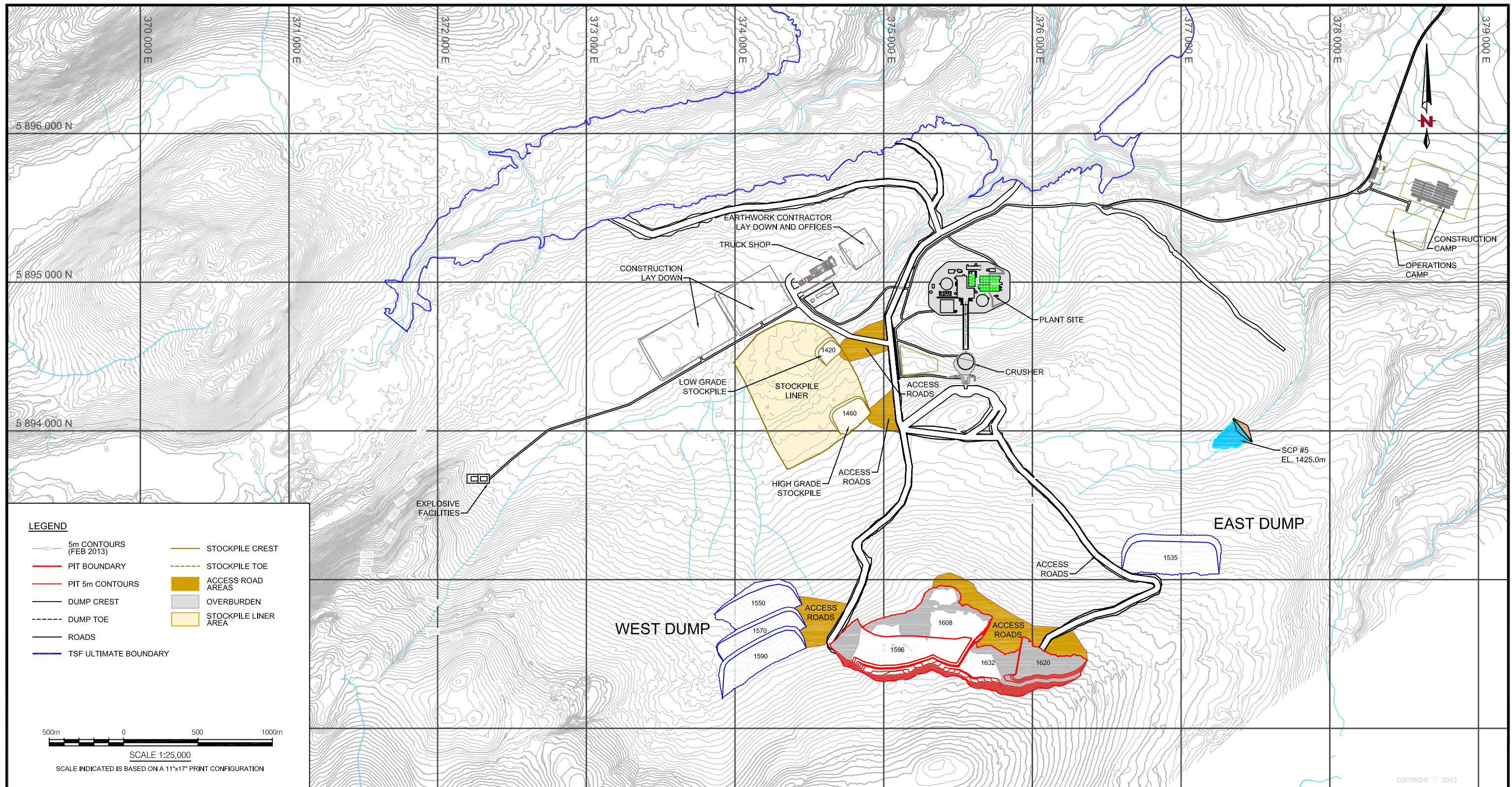
NOT FOR CONSTRUCTION

CLIENT PM	DEPT MGR	PROJ MGR
PROJECT PHASE BLACKWATER PROJECT		
PROJECT NO. 566-1	ACTIVITY NO. -	
SCALE 1:25000	PACKAGE CODE -	
DSN. DK	BY	YYYYMMDD
DRN. KM		2013/08/08
CHK.		2013/08/08
APR.		

SUBJECT		AREA	
PHASING PLAN YEAR -1 Q2		CLIENT DWG. NO.	
		DRAWING NO. 5.14_YEAR -1_Q2 REV1	REV. 1

REFERENCES

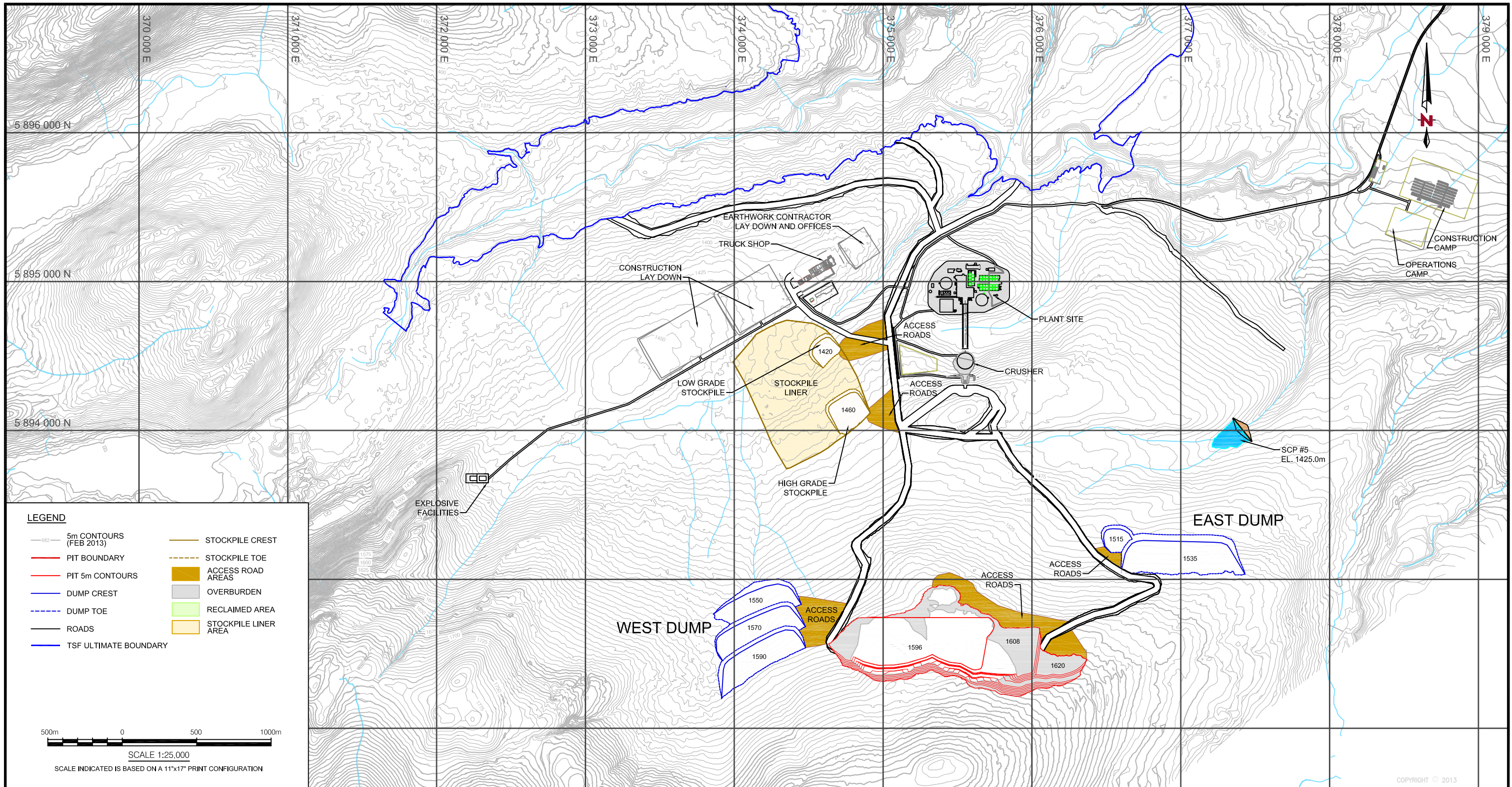
AS A MATERIAL PROVIDED TO OUR CLIENT, THE FORMS, AND DRAWINGS, ALL REPORTS AND SPECIFICATIONS ARE SUBMITTED FOR THE CONSTRUCTION OF OUR CLIENT FOR A SPECIFIC PROJECT. APPROVED FOR ANY USE AND/OR REPRODUCTION OF THE INFORMATION CONTAINED HEREIN, INCLUDING REPRODUCTION, STORAGE, OR TRANSMISSION IN ANY FORM OR BY ANY MEANS, WITHOUT THE WRITTEN PERMISSION OF NEWGOLD CORPORATION. THIS DOCUMENT IS THE PROPERTY OF NEWGOLD CORPORATION AND IS NOT TO BE REPRODUCED, COPIED, OR TRANSMITTED IN ANY FORM OR BY ANY MEANS, WITHOUT THE WRITTEN PERMISSION OF NEWGOLD CORPORATION. THE ORIGINAL PAPER COPY IS ON FILE AT NEWGOLD CORPORATION AND THIS COPY IS THE PRIMARY REFERENCE WITH PRECEDENCE OVER ANY ELECTRONIC COPY OF THE DOCUMENT, OR ANY EXTRACTS FROM OUR BUSINESS PUBLISHED BY OTHERS.



										NOT FOR CONSTRUCTION						
										CLIENT PM DEPT MGR PROJ MGR						
										PROJECT PHASE			SUBJECT		AREA	
										BLACKWATER PROJECT						
										PROJECT NO.		ACTIVITY NO.		CLIENT DWG. NO.		
										566-1		-				
										SCALE		PACKAGE CODE		DRAWING NO.		
										1:25000		-				
										BY		YYYYMMDD		REV.		
										DK		2013/08/08				
										DRN.		KM		5.15_YEAR -1_Q3 REV1		
										CHK.		2013/08/08				
										APR.				1		
										REFERENCES						
										REF NUMBER		TITLE				
										1 131030		INFRASTRUCTURE ADDED - ISSUED FINAL				
										0 130909		ISSUED AS DRAFT				
										REVISION / ISSUE DESCRIPTION						
										SKC GC						
										KM DK/GC						
										DRN CHK APP APP APP APP						

ISO A3

AS A MATERIAL PROVIDED TO OUR CLIENT, THE FORMS, AND DRAWINGS, ALL REPORTS AND OPINIONS ARE SUBMITTED FOR THE CONVEYANCE OF INFORMATION TO OUR CLIENT FOR A SPECIFIC PROJECT. RESPONSIBILITY FOR ANY USE AND/OR PUBLICATION OF THIS INFORMATION IS SOLELY THE RESPONSIBILITY OF THE CLIENT. THE USER OF THIS INFORMATION SHALL BE RESPONSIBLE FOR OBTAINING NECESSARY PERMITS AND APPROVALS FROM THE APPROPRIATE AGENCIES. THE USER OF THIS INFORMATION SHALL BE RESPONSIBLE FOR OBTAINING NECESSARY PERMITS AND APPROVALS FROM THE APPROPRIATE AGENCIES. THE USER OF THIS INFORMATION SHALL BE RESPONSIBLE FOR OBTAINING NECESSARY PERMITS AND APPROVALS FROM THE APPROPRIATE AGENCIES.



LEGEND

- 5m CONTOURS (FEB 2013)
- PIT BOUNDARY
- PIT 5m CONTOURS
- DUMP CREST
- DUMP TOE
- ROADS
- TSF ULTIMATE BOUNDARY
- STOCKPILE CREST
- STOCKPILE TOE
- ACCESS ROAD AREAS
- OVERBURDEN
- RECLAIMED AREA
- STOCKPILE LINER AREA

500m 0 500 1000m
SCALE 1:25,000
SCALE INDICATED IS BASED ON A 11"x17" PRINT CONFIGURATION

REV	YYMMDD	REVISION / ISSUE DESCRIPTION	DRN	CHK	APP	APP	APP	APP	REF	NUMBER	TITLE
B	131030	INFRASTRUCTURE ADDED - ISSUED FINAL	SKC	GC							
0	130909	ISSUED AS DRAFT	KM	DK/GC							

NOT FOR CONSTRUCTION			
CLIENT PM	DEPT MGR	PROJ MGR	
PROJECT PHASE BLACKWATER PROJECT			
PROJECT NO. 566-1	ACTIVITY NO. -		
SCALE 1:25000	PACKAGE CODE -		
DSN. DK	BY YYYYMMDD 2013/08/08		
DRN. KM	2013/08/08		
CHK.			
APR.			

SUBJECT: PHASING PLAN YEAR -1 Q4

AREA: []

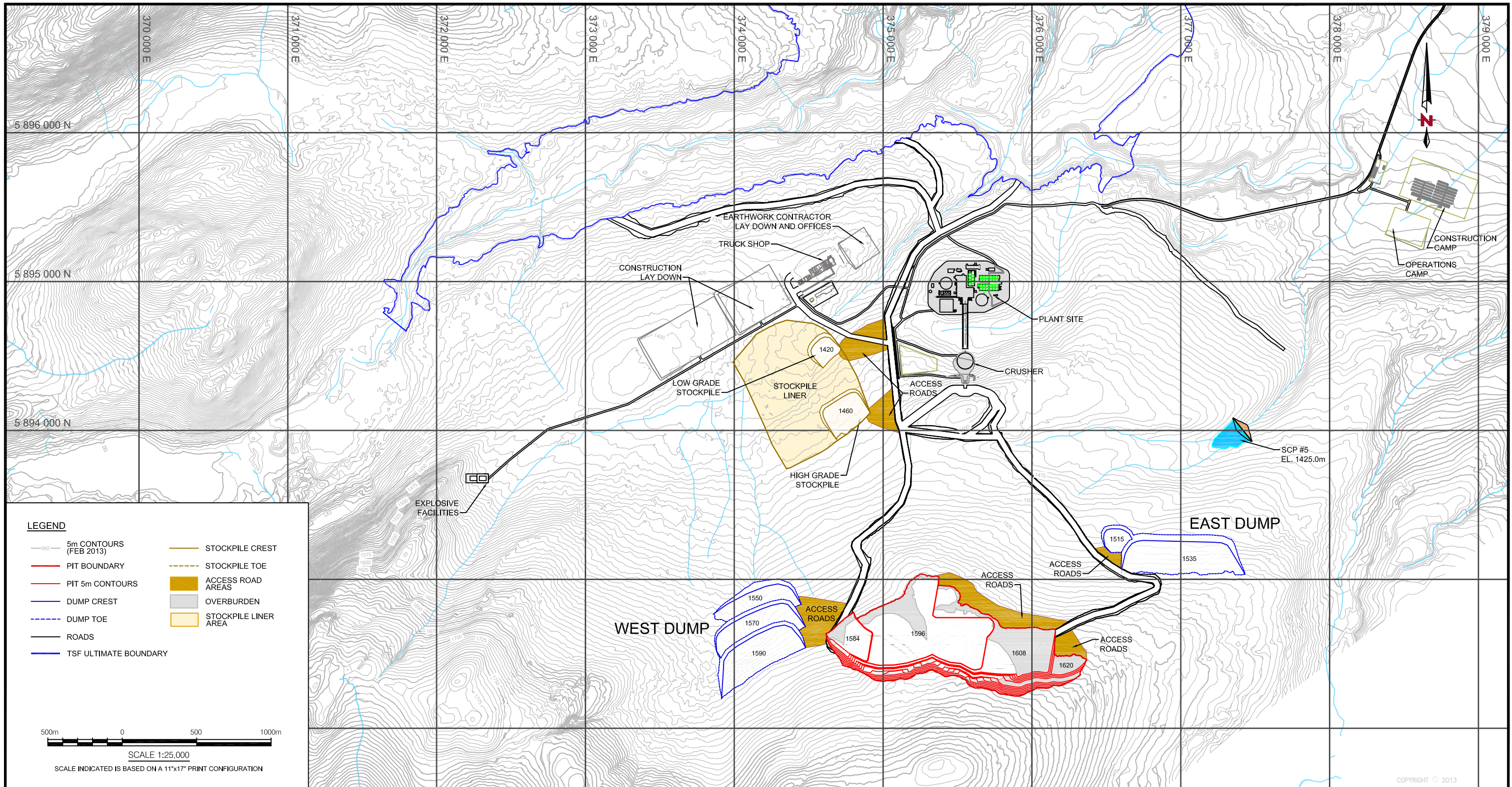
CLIENT DWG. NO. []

DRAWING NO. 5.16_YEAR -1_Q4 REV1

REV. 1

ISO A3

CAD FILE: I:\PROJECTDATA\NEWGOLD_566-1_BLACKWATER\DISC_DRAFTING\PERIODMAPS\FIGURES\5.16_YEAR -1_Q4_REV1.DWG



LEGEND

— 5m CONTOURS (FEB 2013)	— STOCKPILE CREST
— PIT BOUNDARY	— STOCKPILE TOE
— PIT 5m CONTOURS	— ACCESS ROAD AREAS
— DUMP CREST	— OVERBURDEN
— DUMP TOE	— STOCKPILE LINER AREA
— ROADS	
— TSF ULTIMATE BOUNDARY	

500m 0 500 1000m
 SCALE 1:25,000
 SCALE INDICATED IS BASED ON A 11"x17" PRINT CONFIGURATION

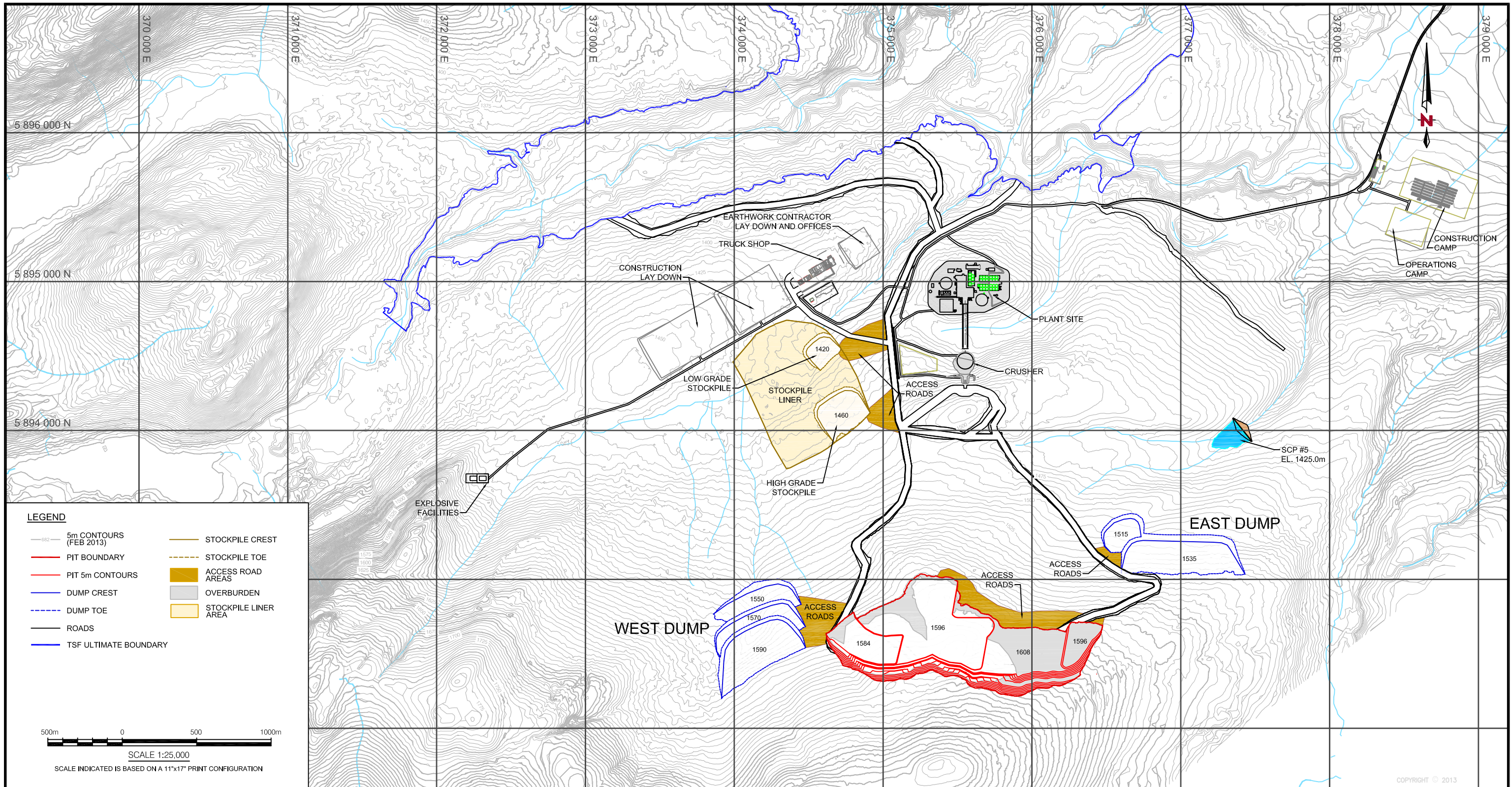
REV	YYMMDD	REVISION / ISSUE DESCRIPTION	DRN	CHK	APP	APP	APP	APP	REF	NUMBER	TITLE
1	131030	INFRASTRUCTURE ADDED – ISSUED FINAL	SKC	GC							
0	130909	ISSUED AS DRAFT	KM	DK/GC							

NOT FOR CONSTRUCTION			
CLIENT PM	DEPT MGR	PROJ MGR	
PROJECT PHASE BLACKWATER PROJECT			
PROJECT NO. 566-1		ACTIVITY NO. -	
SCALE 1:25000		PACKAGE CODE -	
DSN.	DK	YYYYMMDD 2013/08/08	
DRN.	KM	2013/08/08	
CHK.			
APR.			

SUBJECT PHASING PLAN YEAR 1 M1		AREA
CLIENT DWG. NO.		DRAWING NO. 5.17_YEAR 1_M1 REV1
REV. 1		

ISO A3

CAD FILE: I:\PROJECTDATA\NEWGOLD_566-1_BLACKWATER\DISC DRAFTING\PERIODMAPS\FIGURES\5.17_YEAR 1_M1_REV1.DWG



LEGEND

- 5m CONTOURS (FEB 2013)
- PIT BOUNDARY
- PIT 5m CONTOURS
- DUMP CREST
- DUMP TOE
- ROADS
- TSF ULTIMATE BOUNDARY
- STOCKPILE CREST
- STOCKPILE TOE
- ACCESS ROAD AREAS
- OVERBURDEN
- STOCKPILE LINER AREA

500m 0 500 1000m
SCALE 1:25,000
SCALE INDICATED IS BASED ON A 11"x17" PRINT CONFIGURATION

REV	YYMMDD	REVISION / ISSUE DESCRIPTION	DRN	CHK	APP	APP	APP	APP	REF	NUMBER	TITLE
1	131030	INFRASTRUCTURE ADDED - ISSUED FINAL	SKC	GC							
0	130909	ISSUED AS DRAFT	KM	DK/GC							

NOT FOR CONSTRUCTION	
CLIENT PM	DEPT MGR PROJ MGR
PROJECT PHASE BLACKWATER PROJECT	
PROJECT NO. 566-1	ACTIVITY NO. -
SCALE 1:25000	PACKAGE CODE -
BY	YYYYMMDD
DSN. DK	2013/08/08
DRN. KM	2013/08/08
CHK.	
APR.	

SUBJECT: PHASING PLAN YEAR 1 M2

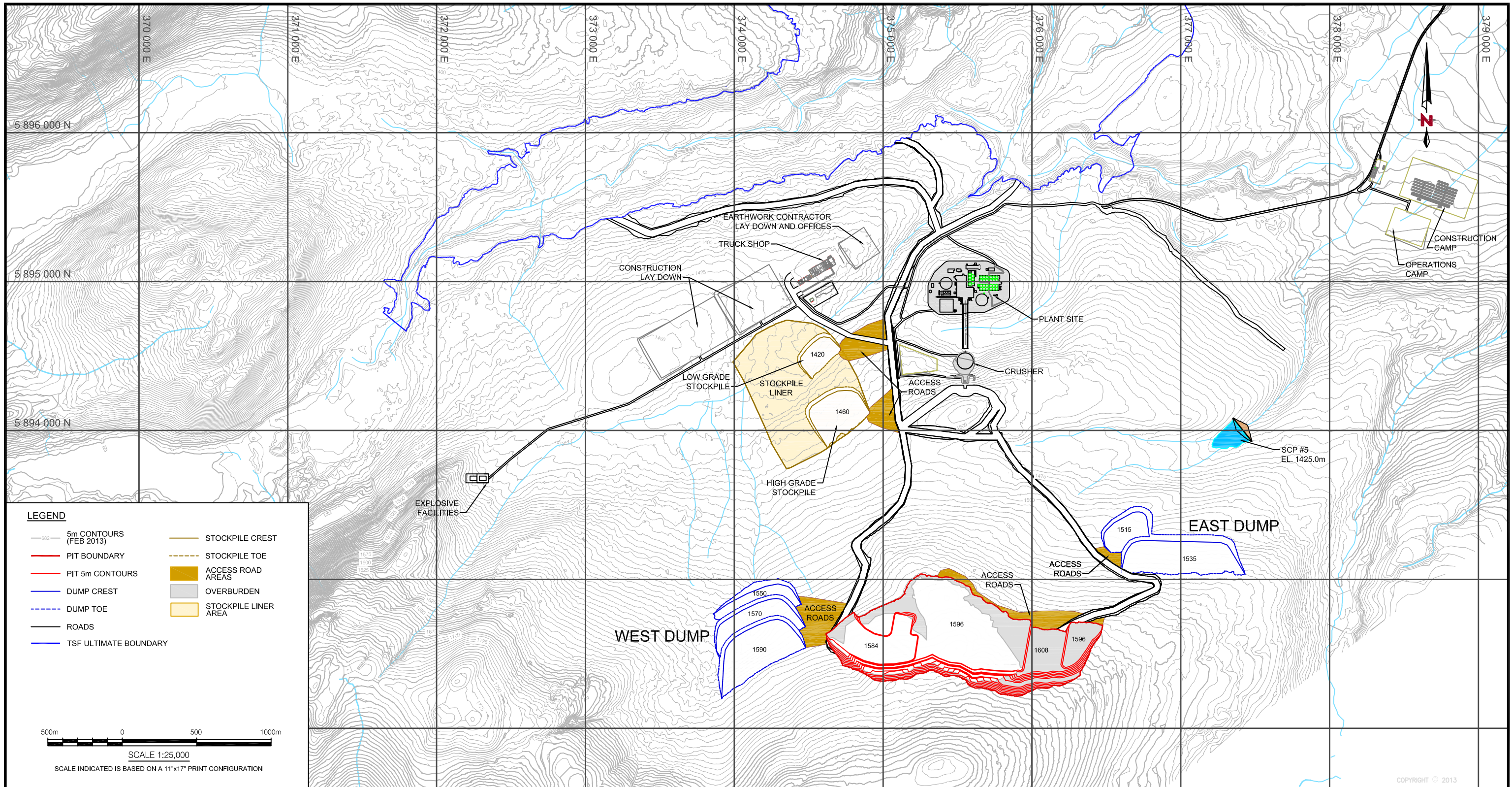
AREA: CLIENT DWG. NO. 5.18_YEAR 1_M2 REV1

DRAWING NO. 5.18_YEAR 1_M2 REV1

REV. 1

ISO A3

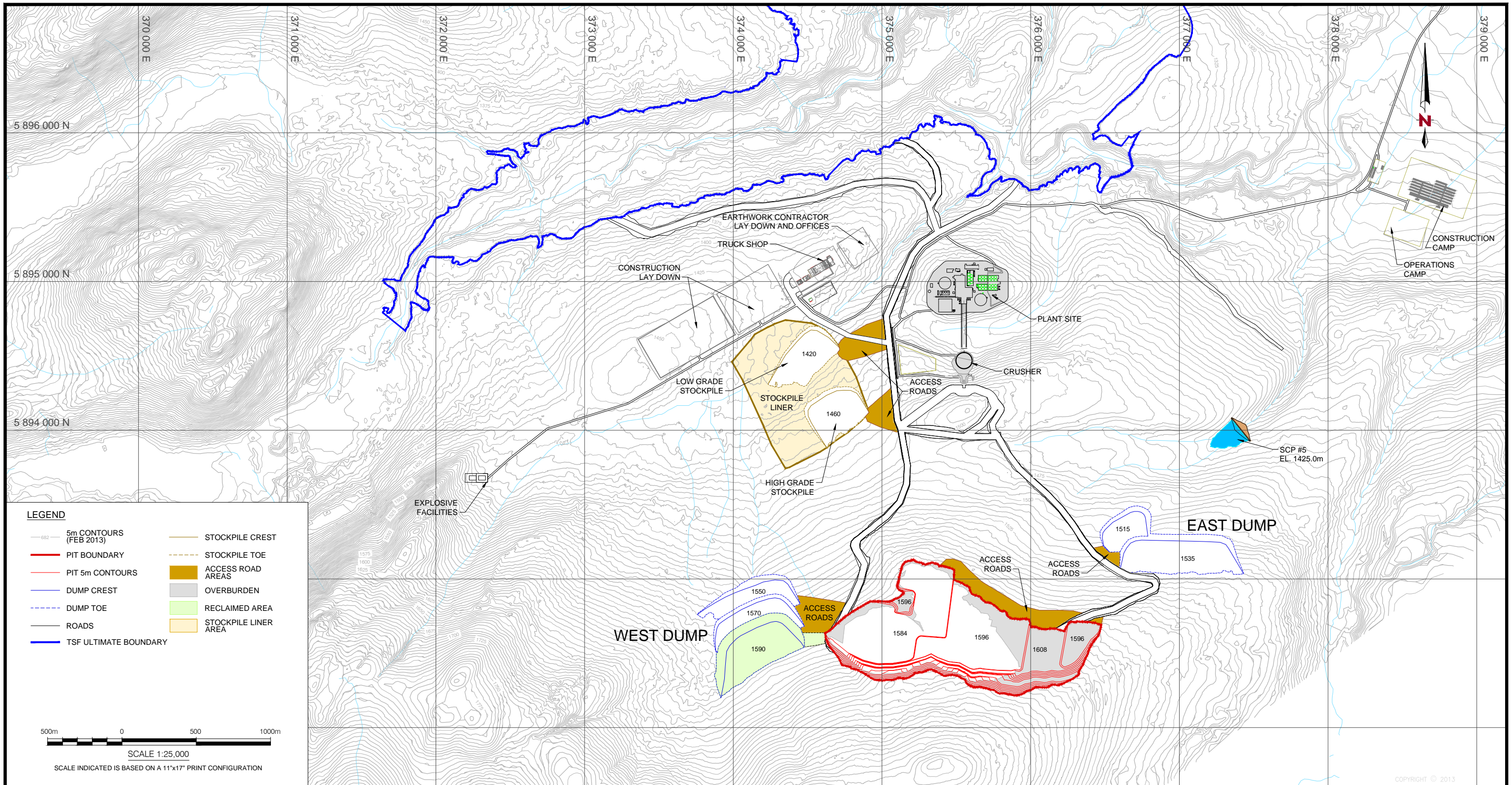
CAD FILE: I:\PROJECTDATA\NEWGOLD_566-1_BLACKWATER\DISC DRAFTING\PERIODMAPS\FIGURES\5.18_YEAR 1_M2_REV1.DWG



										NOT FOR CONSTRUCTION						
										CLIENT PM	DEPT MGR	PROJ MGR				
										PROJECT PHASE			SUBJECT		AREA	
										BLACKWATER PROJECT						
										PROJECT NO.		ACTIVITY NO.		CLIENT DWG. NO.		
										566-1		-				
										SCALE		PACKAGE CODE		DRAWING NO.		
										1:25000		-				
										BY		YYYYMMDD		REV.		
										DK		2013/08/08				
										DRN.		KM		5.19_YEAR 1_M3 REV1		
										CHK.		2013/08/08				
										APR.				1		
1	131030	INFRASTRUCTURE ADDED - ISSUED FINAL	SKC	GC							REFERENCES					
0	130909	ISSUED AS DRAFT	KM	DK/GC							<small>AS A MATERIAL PROVIDED TO OUR CLIENT, THE FORMS, AND DRAWINGS, ALL REPORTS AND SPECIFICATIONS ARE SUBMITTED FOR THE CONSTRUCTION OF OUR CLIENT FOR A SPECIFIC PROJECT. RESPONSIBILITY FOR ANY USE AND/OR PUBLICATION OF THE INFORMATION CONTAINED HEREIN IS SOLELY THE RESPONSIBILITY OF THE USER. THE USER AGREES TO HOLD US HARMLESS FROM ANY AND ALL CLAIMS, DAMAGES, LOSSES AND EXPENSES, INCLUDING REASONABLE ATTORNEY'S FEES, ARISING OUT OF OR FROM THE USE OF THE INFORMATION CONTAINED HEREIN, WHETHER SUCH CLAIMS, DAMAGES, LOSSES AND EXPENSES ARE CAUSED IN WHOLE OR IN PART BY OUR NEGLIGENCE, ACTIVE OR PASSIVE NEGLIGENCE, OR ANY OTHER CAUSE. THIS AGREEMENT SHALL APPLY TO ANY AND ALL FORMS OF REPRODUCTION, INCLUDING ELECTRONIC AND PRINT FORMS. THIS AGREEMENT SHALL APPLY TO ANY AND ALL FORMS OF REPRODUCTION, INCLUDING ELECTRONIC AND PRINT FORMS. THIS AGREEMENT SHALL APPLY TO ANY AND ALL FORMS OF REPRODUCTION, INCLUDING ELECTRONIC AND PRINT FORMS.</small>					
REV	YYMMDD	REVISION / ISSUE DESCRIPTION	DRN	CHK	APP	APP	APP	APP								

ISO A3

CAD FILE: I:\PROJECTDATA\NEWGOLD_566-1_BLACKWATER\DISC DRAFTING\PERIODMAPS\FIGURES\5.19_YEAR 1_M3 REV1.DWG



LEGEND

— 5m CONTOURS (FEB 2013)	— STOCKPILE CREST
— PIT BOUNDARY	— STOCKPILE TOE
— PIT 5m CONTOURS	— ACCESS ROAD AREAS
— DUMP CREST	— OVERBURDEN
— DUMP TOE	— RECLAIMED AREA
— ROADS	— STOCKPILE LINER AREA
— TSF ULTIMATE BOUNDARY	

500m 0 500 1000m
 SCALE 1:25,000
 SCALE INDICATED IS BASED ON A 11"x17" PRINT CONFIGURATION

REV	YYMMDD	REVISION / ISSUE DESCRIPTION	DRN	CHK	APP	APP	APP	APP
1	131030	INFRASTRUCTURE ADDED – ISSUED FINAL	SKC	GC				
0	130909	ISSUED AS DRAFT	KM	DK/GC				

REF	NUMBER	TITLE
REFERENCES		
DSN.	DK	2013/08/08
DRN.	KM	2013/08/08
CHK.		
APR.		

NOT FOR CONSTRUCTION		
CLIENT PM	DEPT MGR	PROJ MGR
PROJECT PHASE BLACKWATER PROJECT		
PROJECT NO. 566-1	ACTIVITY NO. -	
SCALE 1:25000	PACKAGE CODE -	
BY	YYYYMMDD	
DK	2013/08/08	
KM	2013/08/08	

newgold

SUBJECT
PHASING PLAN
YEAR 1
M4

NORWEST CORPORATION

AREA

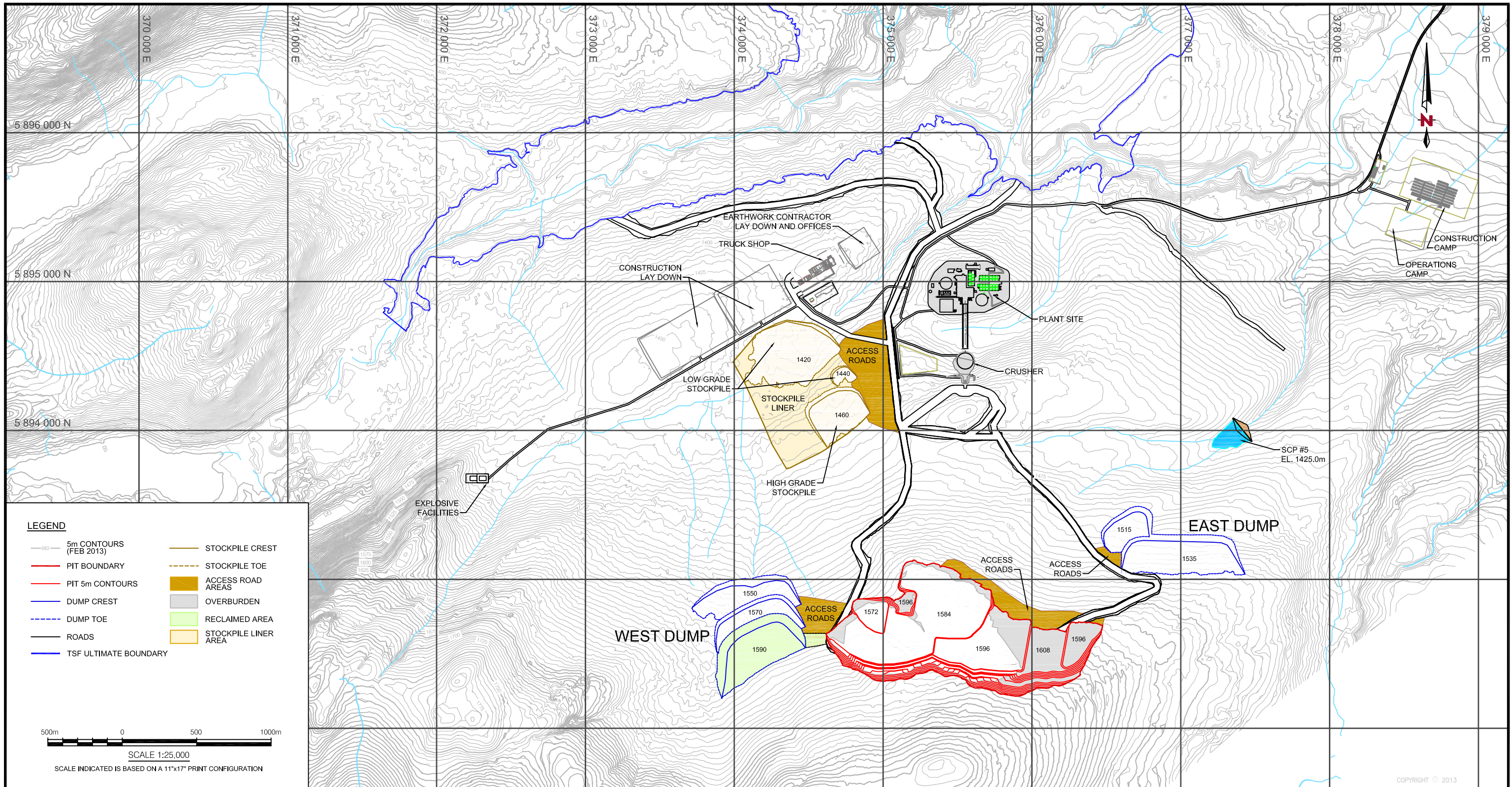
CLIENT DWG. NO.

DRAWING NO.
5.20_YEAR 1_M4 REV1

REV.
1

ISO A3

CAD FILE: I:\PROJECTDATA\NEWGOLD_566-1_BLACKWATER\DISC\DRAWING\PERIODMAPS\FIGURES\5.20_YEAR 1_M4_REV1.DWG



LEGEND

— 5m CONTOURS (FEB 2013)	— STOCKPILE CREST
— PIT BOUNDARY	— STOCKPILE TOE
— PIT 5m CONTOURS	— ACCESS ROAD AREAS
— DUMP CREST	— OVERBURDEN
— DUMP TOE	— RECLAIMED AREA
— ROADS	— STOCKPILE LINER AREA
— TSF ULTIMATE BOUNDARY	

500m 0 500 1000m
 SCALE 1:25,000
 SCALE INDICATED IS BASED ON A 11"x17" PRINT CONFIGURATION

REV	YYMMDD	REVISION / ISSUE DESCRIPTION	DRN	CHK	APP	APP	APP	APP	REF	NUMBER	TITLE
1	131030	INFRASTRUCTURE ADDED - ISSUED FINAL	SKC	GC							
0	130909	ISSUED AS DRAFT	KM	DK/GC							

NOT FOR CONSTRUCTION

CLIENT PM	DEPT MGR	PROJ MGR
PROJECT PHASE BLACKWATER PROJECT		
PROJECT NO. 566-1	ACTIVITY NO. -	
SCALE 1:25000	PACKAGE CODE -	
DSN. DK	BY YYYYMMDD 2013/08/08	
DRN. KM	2013/08/08	
CHK.		
APR.		

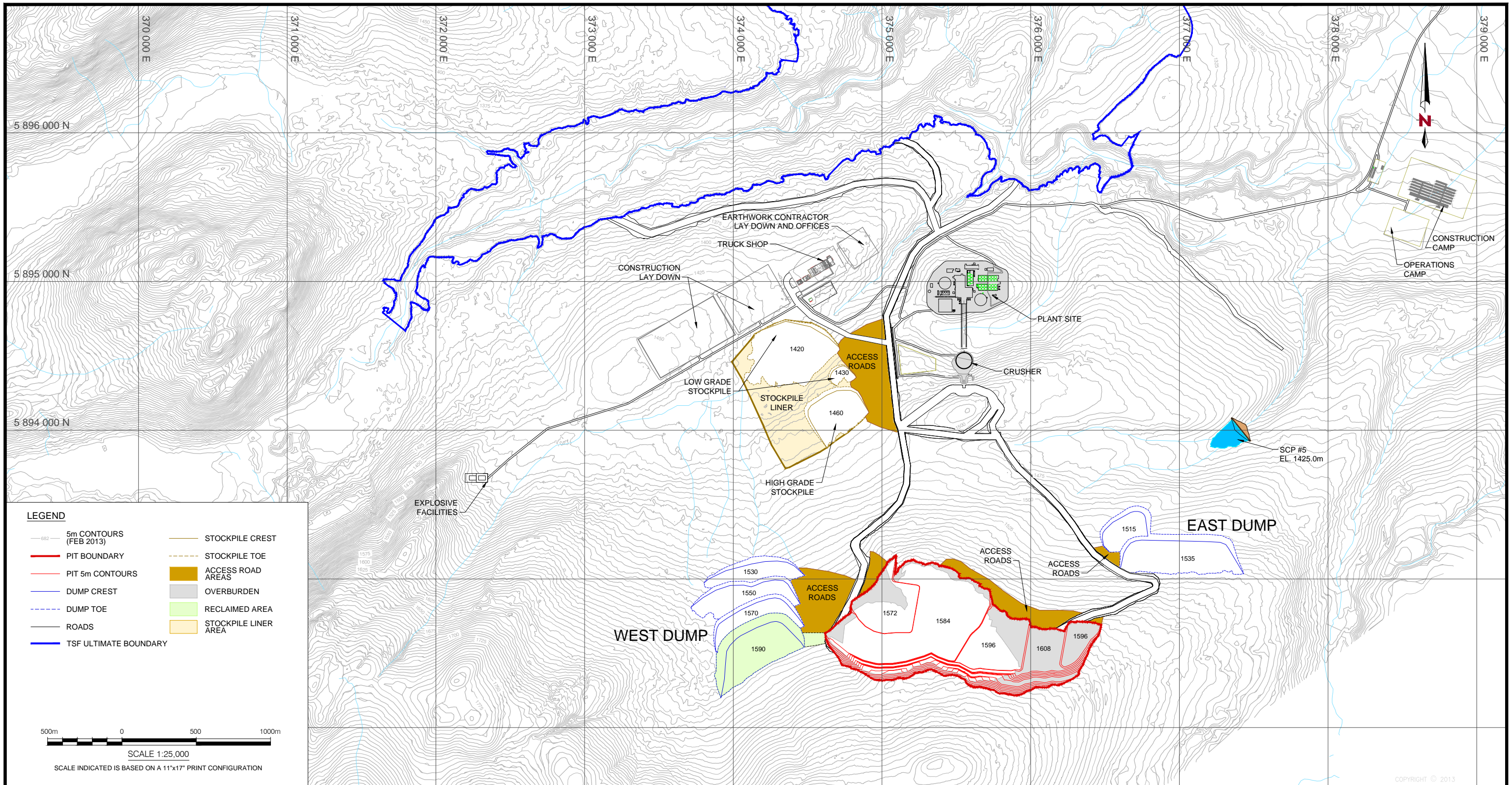
SUBJECT: PHASING PLAN YEAR 1 M5

AREA: CLIENT DWG. NO. 5.21_YEAR 1_M5 REV1

DRAWING NO. 5.21_YEAR 1_M5 REV1 REV. 1

ISO A3

CAD FILE: I:\PROJECTDATA\NEWGOLD_566-1_BLACKWATER\DISC_DRAFTING\PERIODMAPS\FIGURES\5.21_YEAR_1_M5_REV1.DWG



REV	YYMMDD	REVISION / ISSUE DESCRIPTION	DRN	CHK	APP	APP	APP	APP
B1	131030	INFRASTRUCTURE ADDED – ISSUED FINAL	SKC	GC				
0	130909	ISSUED AS DRAFT	KM	DK/GC				

REF	NUMBER	TITLE
REFERENCES		
DSN.	DK	2013/08/08
DRN.	KM	2013/08/08
CHK.		
APR.		

NOT FOR CONSTRUCTION		
CLIENT PM	DEPT MGR	PROJ MGR
PROJECT PHASE BLACKWATER PROJECT		
PROJECT NO. 566-1	ACTIVITY NO. -	
SCALE 1:25000	PACKAGE CODE -	
BY	YYYYMMDD	
DK	2013/08/08	
KM	2013/08/08	

newgold

SUBJECT
PHASING PLAN
YEAR 1
M6

NORWEST CORPORATION

AREA

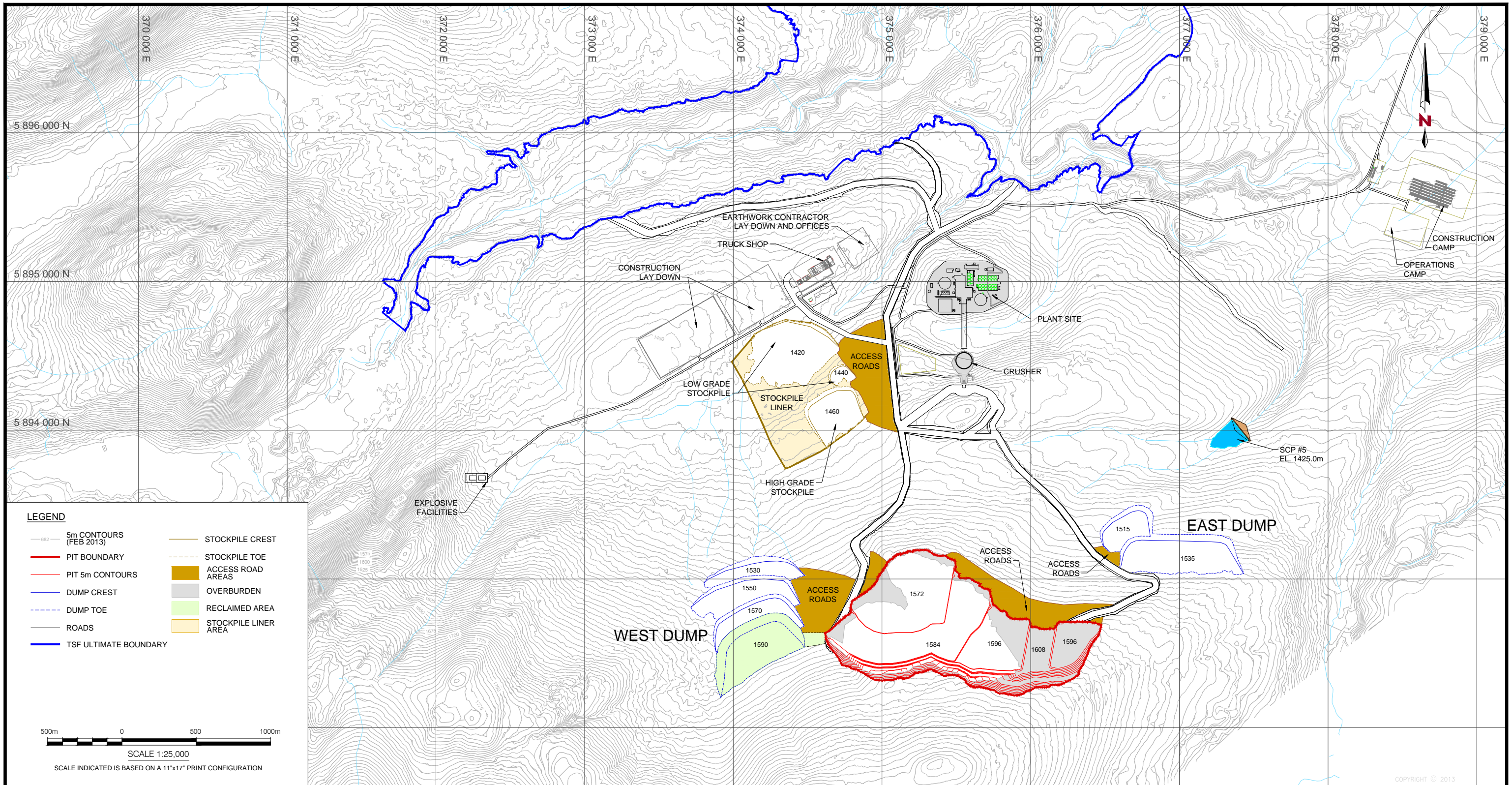
CLIENT DWG. NO.

DRAWING NO.
5.22_YEAR 1_M6 REV1

REV.
1

ISO A3

CAD FILE: I:\PROJECTDATA\NEWGOLD_566-1_BLACKWATER\DISC\DRAWING\PERIODMAPS\FIGURES\5.22_YEAR 1_M6_REV1.DWG



LEGEND

	5m CONTOURS (FEB 2013)		STOCKPILE CREST
	PIT BOUNDARY		STOCKPILE TOE
	PIT 5m CONTOURS		ACCESS ROAD AREAS
	DUMP CREST		OVERBURDEN
	DUMP TOE		RECLAIMED AREA
	ROADS		STOCKPILE LINER AREA
	TSF ULTIMATE BOUNDARY		

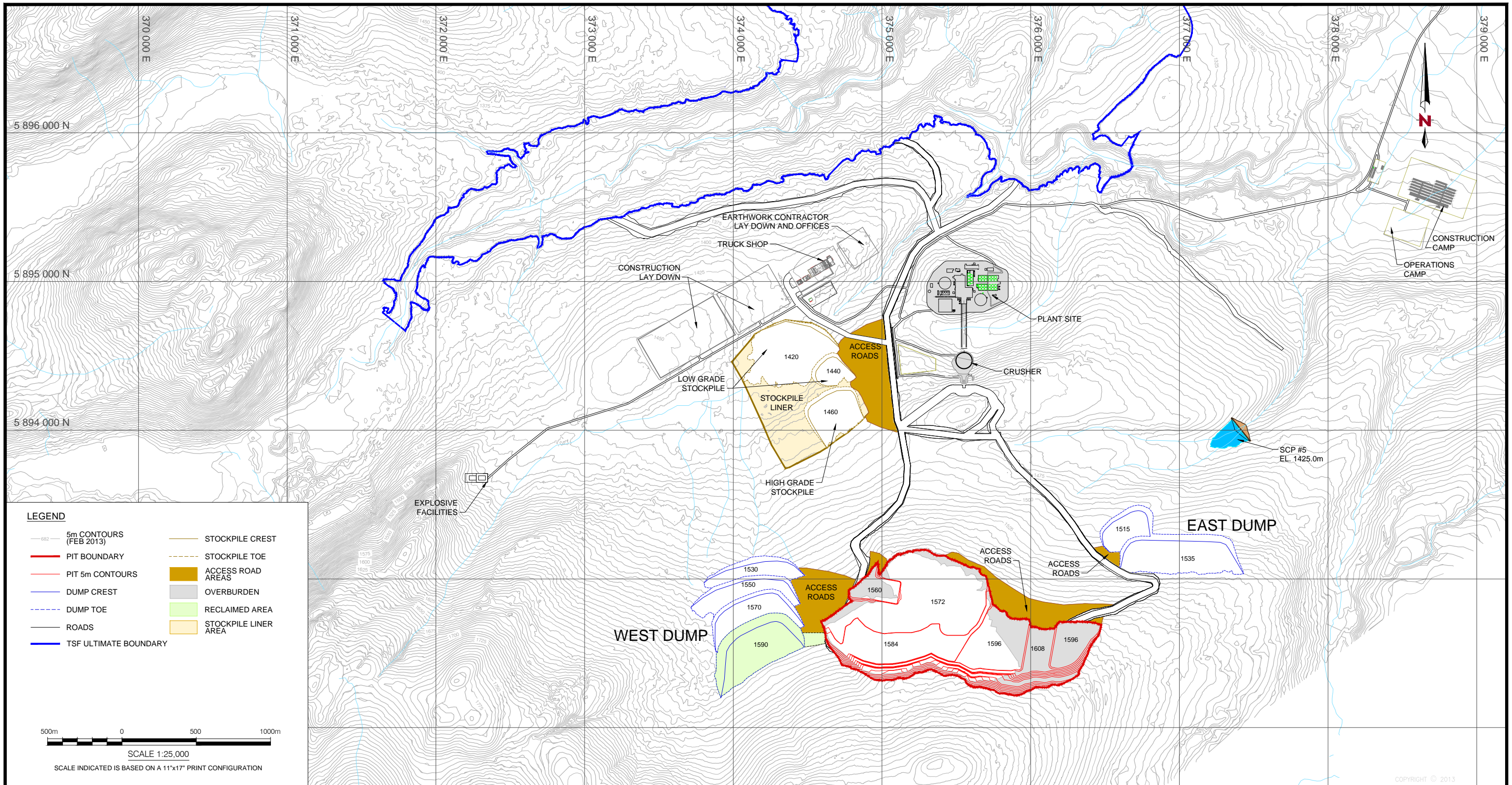
500m 0 500 1000m
 SCALE 1:25,000
 SCALE INDICATED IS BASED ON A 11"x17" PRINT CONFIGURATION

REV	YYMMDD	REVISION / ISSUE DESCRIPTION	DRN	CHK	APP	APP	APP	APP
1	131030	INFRASTRUCTURE ADDED - ISSUED FINAL	SKC	GC				
0	130909	ISSUED AS DRAFT	KM	DK/GC				

REF	NUMBER	TITLE
REFERENCES		
DSN.	DK	2013/08/08
DRN.	KM	2013/08/08
CHK.		
APR.		

NOT FOR CONSTRUCTION		
CLIENT PM	DEPT MGR	PROJ MGR
PROJECT PHASE BLACKWATER PROJECT		
PROJECT NO. 566-1	ACTIVITY NO. -	
SCALE 1:25000	PACKAGE CODE -	
BY	YYYYMMDD	
2013/08/08		

PHASING PLAN YEAR 1 M7		AREA	
		CLIENT DWG. NO.	
		DRAWING NO. 5.23_YEAR 1_M7 REV1	REV. 1



REV	YYMMDD	REVISION / ISSUE DESCRIPTION	DRN	CHK	APP	APP	APP	APP
1	131030	INFRASTRUCTURE ADDED – ISSUED FINAL	SKC	GC				
0	130909	ISSUED AS DRAFT	KM	DK/GC				

REF	NUMBER	TITLE
REFERENCES		
DSN.	DK	2013/08/08
DRN.	KM	2013/08/08
CHK.		
APR.		

NOT FOR CONSTRUCTION		
CLIENT PM	DEPT MGR	PROJ MGR
PROJECT PHASE		
BLACKWATER PROJECT		
PROJECT NO.	ACTIVITY NO.	
566-1		
SCALE	PACKAGE CODE	
1:25000		
BY	YYYYMMDD	
DK	2013/08/08	
KM	2013/08/08	

newgold

PHASING PLAN
YEAR 1
M8

NORWEST CORPORATION

AREA

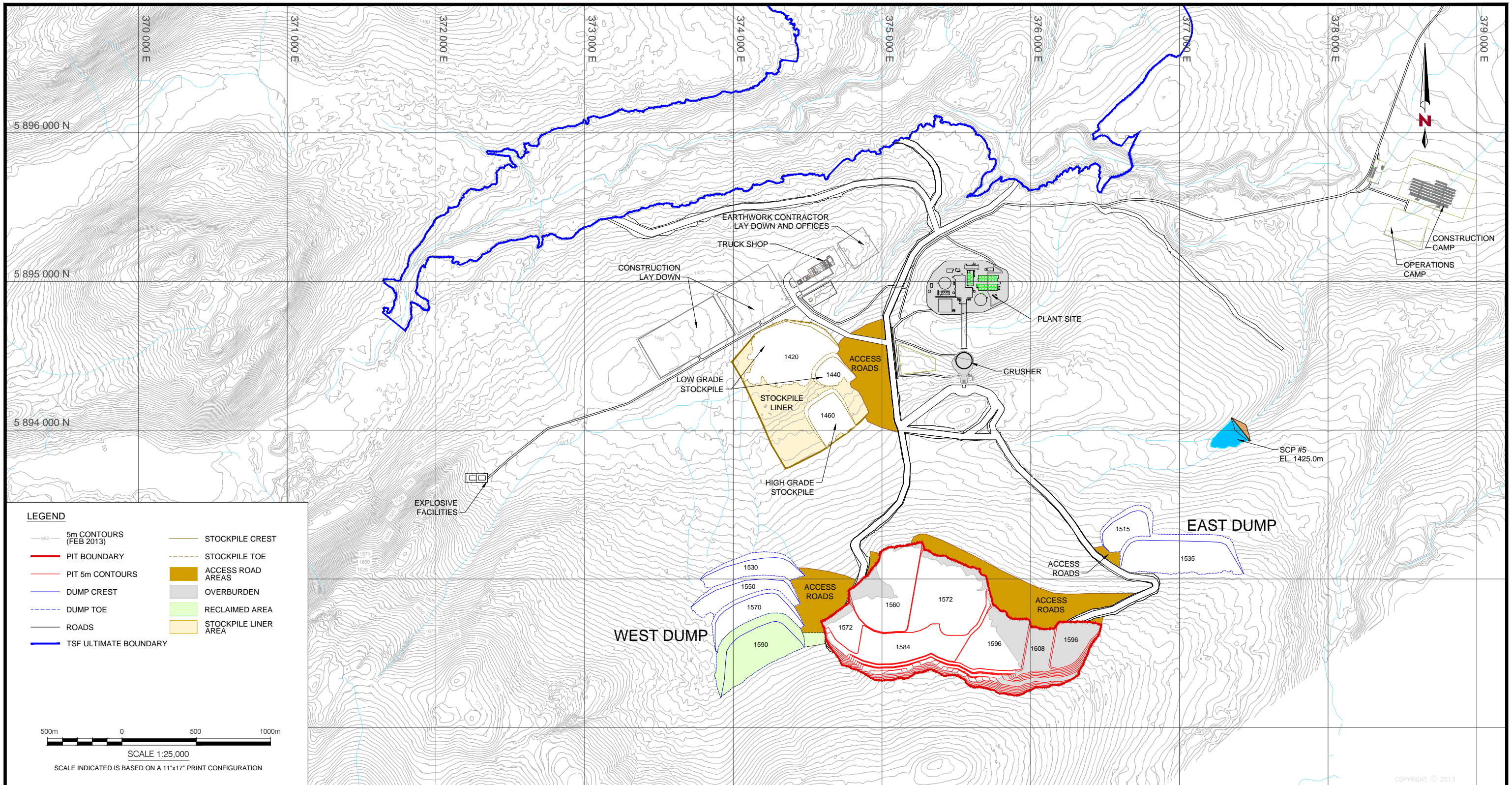
CLIENT DWG. NO.

DRAWING NO.
5.24_2017_M8 REV1

REV.
1

ISO A3

CAD FILE: I:\PROJECTDATA\NEWGOLD_566-1_BLACKWATER\DISC\DRAWING\PERIODMAPS\F5\FIGURES\5.24_2017_M8_REV1.DWG



LEGEND

— 5m CONTOURS (FEB 2013)	— STOCKPILE CREST
— PIT BOUNDARY	— STOCKPILE TOE
— PIT 5m CONTOURS	— ACCESS ROAD AREAS
— DUMP CREST	— OVERBURDEN
— DUMP TOE	— RECLAIMED AREA
— ROADS	— STOCKPILE LINER AREA
— TSF ULTIMATE BOUNDARY	

500m 0 500 1000m
 SCALE 1:25,000
 SCALE INDICATED IS BASED ON A 11"x17" PRINT CONFIGURATION

REV	YYMMDD	REVISION / ISSUE DESCRIPTION	DRN	CHK	APP	APP	APP	APP
1	131030	INFRASTRUCTURE ADDED – ISSUED FINAL	SKC	GC				
0	130909	ISSUED AS DRAFT	DK/GC	DK				

REF	NUMBER	TITLE
REFERENCES		
DSN.	DK	2013/08/08
DRN.	KM	2013/08/08
CHK.		
APR.		

NOT FOR CONSTRUCTION		
CLIENT PM	DEPT MGR	PROJ MGR
PROJECT PHASE BLACKWATER PROJECT		
PROJECT NO. 566-1	ACTIVITY NO. -	
SCALE 1:25000	PACKAGE CODE -	
BY	YYYYMMDD	
DK	2013/08/08	
KM	2013/08/08	

newgold

PHASING PLAN
YEAR 1
M9

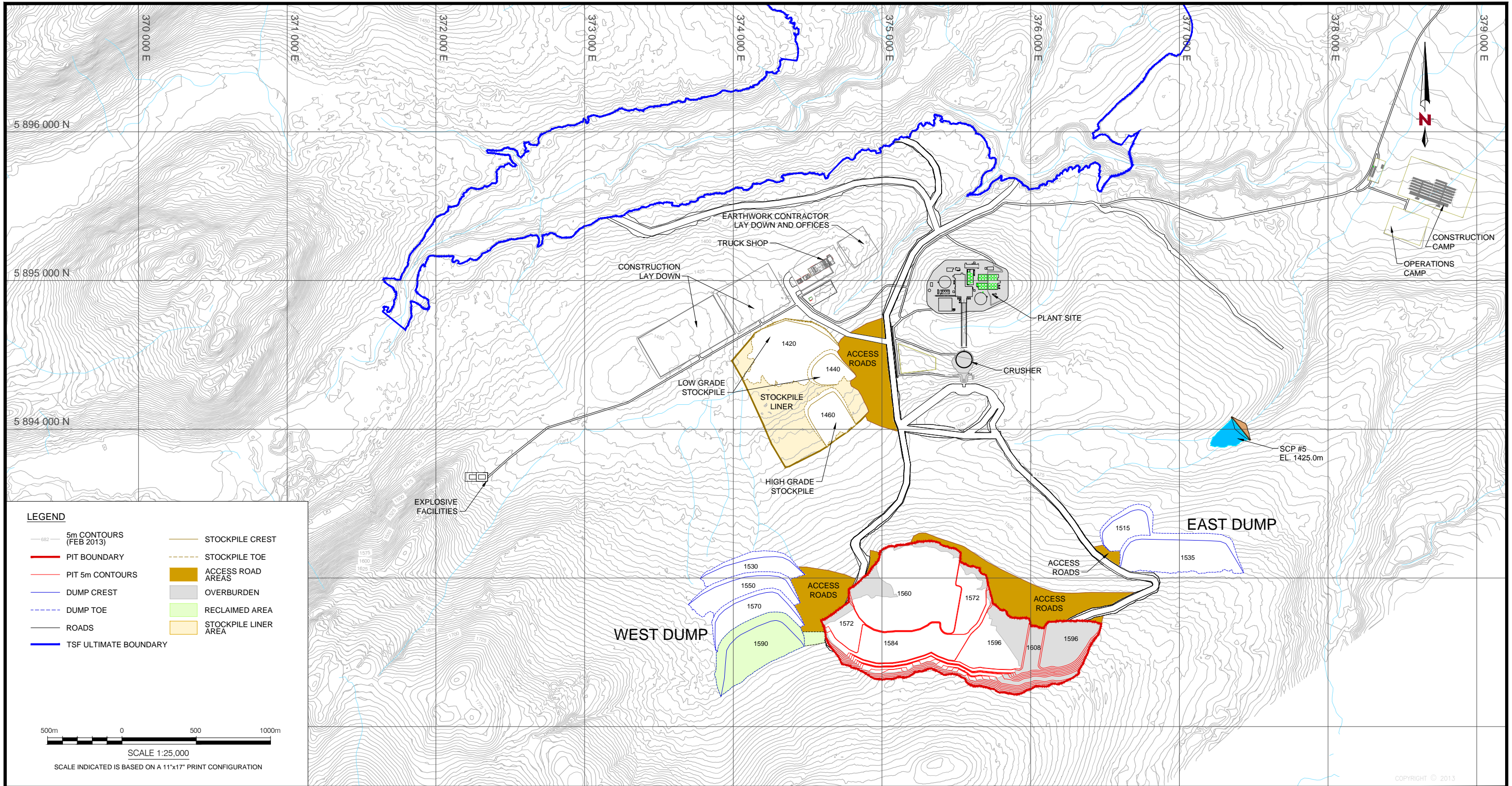
NORWEST CORPORATION

AREA

CLIENT DWG. NO.

DRAWING NO.
5.25_YEAR 1_M9 REV1

REV.
1



REV	YYMMDD	REVISION / ISSUE DESCRIPTION	DRN	CHK	APP	APP	APP	APP
1	131030	INFRASTRUCTURE ADDED – ISSUED FINAL	SKC	GC				
0	130909	ISSUED AS DRAFT	KM	DK/GC				

REF	NUMBER	TITLE
REFERENCES		
DSN.	DK	2013/08/08
DRN.	KM	2013/08/08
CHK.		
APR.		

NOT FOR CONSTRUCTION		
CLIENT PM	DEPT MGR	PROJ MGR
PROJECT PHASE BLACKWATER PROJECT		
PROJECT NO. 566-1	ACTIVITY NO. -	
SCALE 1:25000	PACKAGE CODE -	
BY	YYYYMMDD	
DK	2013/08/08	
KM	2013/08/08	

newgold

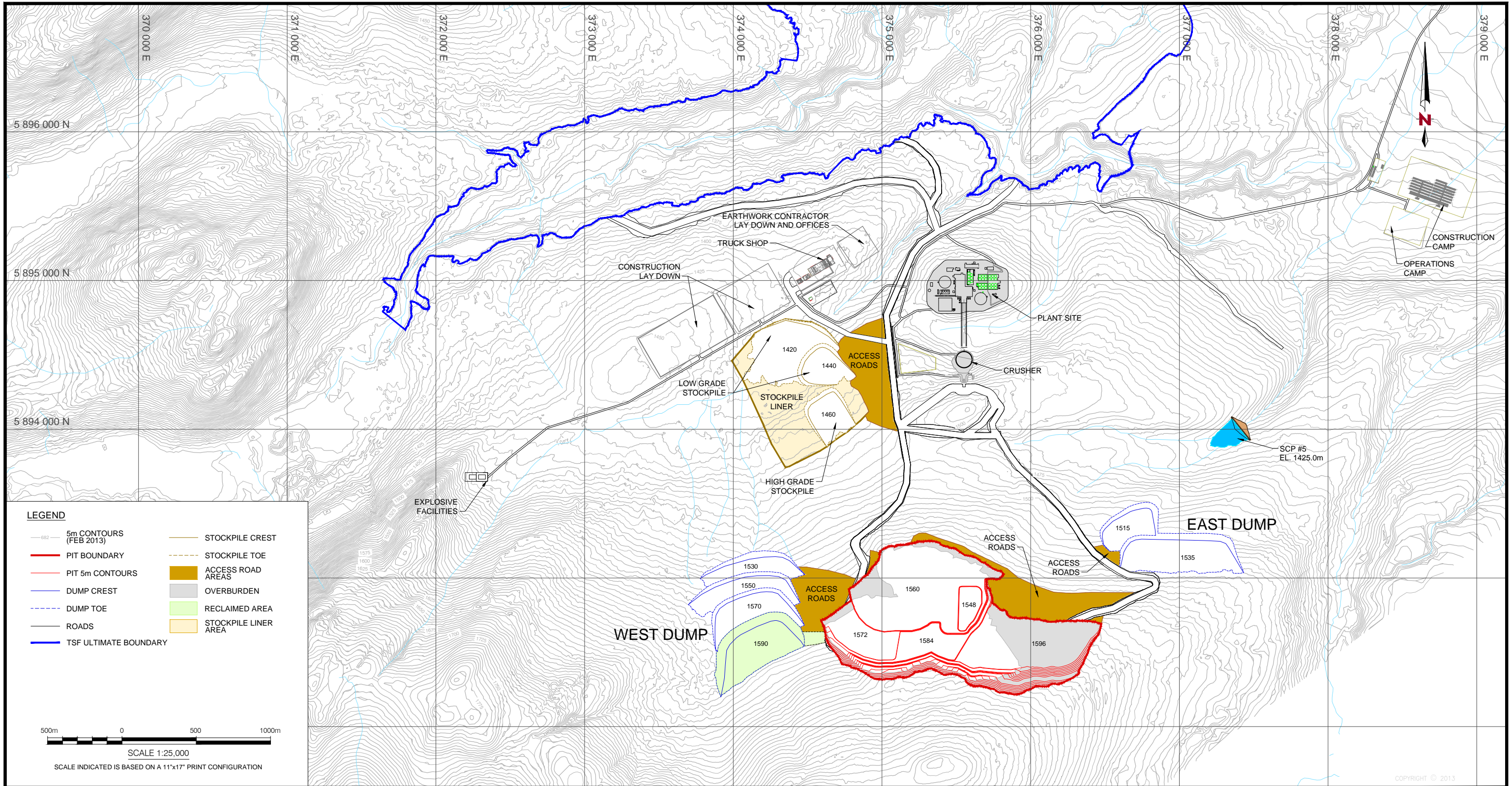
NORWEST
CORPORATION

SUBJECT
PHASING PLAN
YEAR 1
M10

AREA	
CLIENT DWG. NO.	
DRAWING NO. 5.26_YEAR 1_M10 REV1	REV. 1

ISO A3

CAD FILE: I:\PROJECTDATA\NEWGOLD_566-1_BLACKWATER\DISC\DRAWING\PERIODMAPS\F5\FIGURES\5.26_YEAR 1_M10_REV1.DWG



REV	YYMMDD	REVISION / ISSUE DESCRIPTION	DRN	CHK	APP	APP	APP	APP
1	131030	INFRASTRUCTURE ADDED – ISSUED FINAL	SKC	GC				
0	130909	ISSUED AS DRAFT	KM	DK/GC				

REF	NUMBER	TITLE
REFERENCES		
DSN.	DK	2013/08/08
DRN.	KM	2013/08/08
CHK.		
APR.		

NOT FOR CONSTRUCTION		
CLIENT PM	DEPT MGR	PROJ MGR
PROJECT PHASE BLACKWATER PROJECT		
PROJECT NO. 566-1	ACTIVITY NO. -	
SCALE 1:25000	PACKAGE CODE -	
BY	YYYYMMDD	
DK	2013/08/08	
KM	2013/08/08	

newgold

SUBJECT

PHASING PLAN
YEAR 1
M11

NORWEST
CORPORATION

AREA

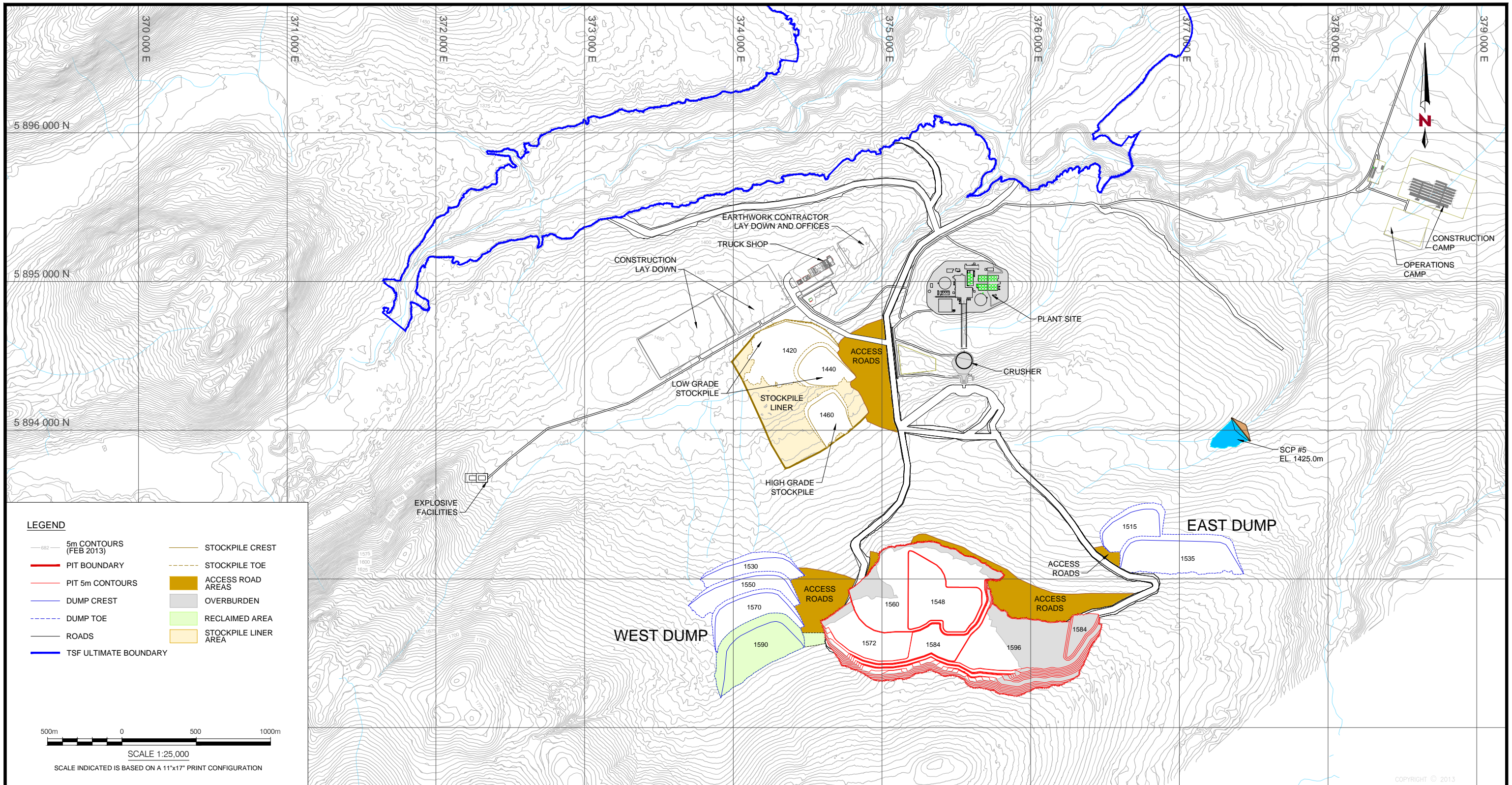
CLIENT DWG. NO.

DRAWING NO.
5.27_YEAR 1_M11 REV1

REV.
1

ISO A3

CAD FILE: I:\PROJECTDATA\NEWGOLD_566-1_BLACKWATER\DISC\DRAWING\PERIODMAPS\FIGURES\5.27_YEAR 1_M11_REV1.DWG



REV	YYMMDD	REVISION / ISSUE DESCRIPTION	DRN	CHK	APP	APP	APP	APP
1	131030	INFRASTRUCTURE ADDED – ISSUED FINAL	SKC	GC				
0	130909	ISSUED AS DRAFT	KM	DK/GC				

REF	NUMBER	TITLE
REFERENCES		
DSN.	DK	2013/08/08
DRN.	KM	2013/08/08
CHK.		
APR.		

NOT FOR CONSTRUCTION		
CLIENT PM	DEPT MGR	PROJ MGR
PROJECT PHASE BLACKWATER PROJECT		
PROJECT NO. 566-1	ACTIVITY NO. -	
SCALE 1:25000	PACKAGE CODE -	
BY	YYYYMMDD	
2013/08/08		

newgold

PHASING PLAN
YEAR 1
M12

NORWEST CORPORATION

AREA

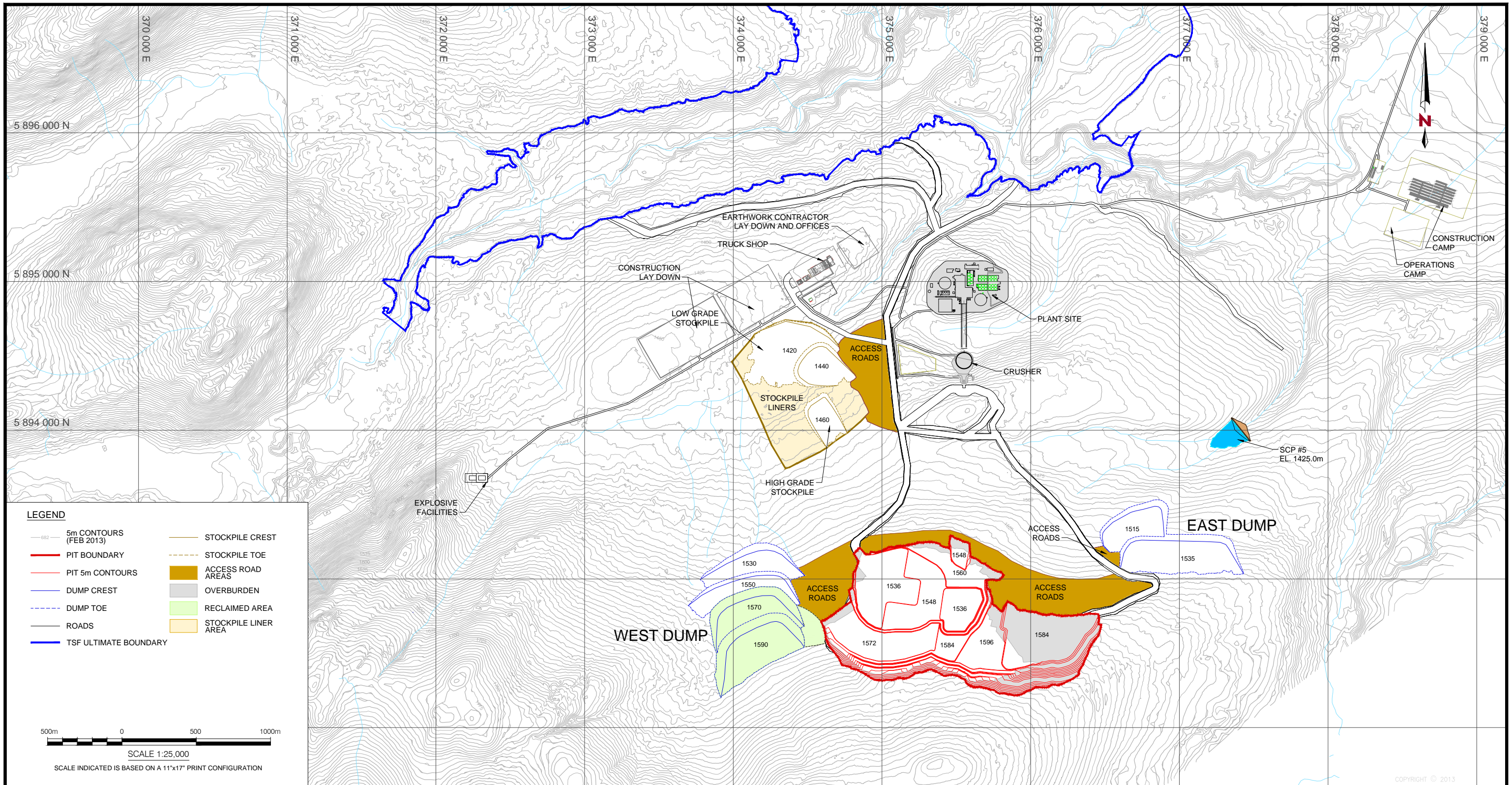
CLIENT DWG. NO.

DRAWING NO.
5.28_YEAR 1_M12 REV1

REV.
1

ISO A3

CAD FILE: I:\PROJECTDATA\NEWGOLD_566-1_BLACKWATER\DISC\DRAWING\PERIODMAPS\FIGURES\5.28_YEAR 1_M12_REV1.DWG



REV	YYMMDD	REVISION / ISSUE DESCRIPTION	DRN	CHK	APP	APP	APP	APP
1	131030	INFRASTRUCTURE ADDED – ISSUED FINAL	SKC	GC				
0	130909	ISSUED AS DRAFT	KM	DK/GC				

REF	NUMBER	TITLE
REFERENCES		
DSN.	DK	2013/08/08
DRN.	KM	2013/08/08
CHK.		
APR.		

NOT FOR CONSTRUCTION		
CLIENT PM	DEPT MGR	PROJ MGR
PROJECT PHASE BLACKWATER PROJECT		
PROJECT NO. 566-1	ACTIVITY NO. -	
SCALE 1:25000	PACKAGE CODE -	
BY	YYYYMMDD	
DK	2013/08/08	
KM	2013/08/08	

newgold

SUBJECT
PHASING PLAN
YEAR 2
Q1

NORWEST CORPORATION

AREA

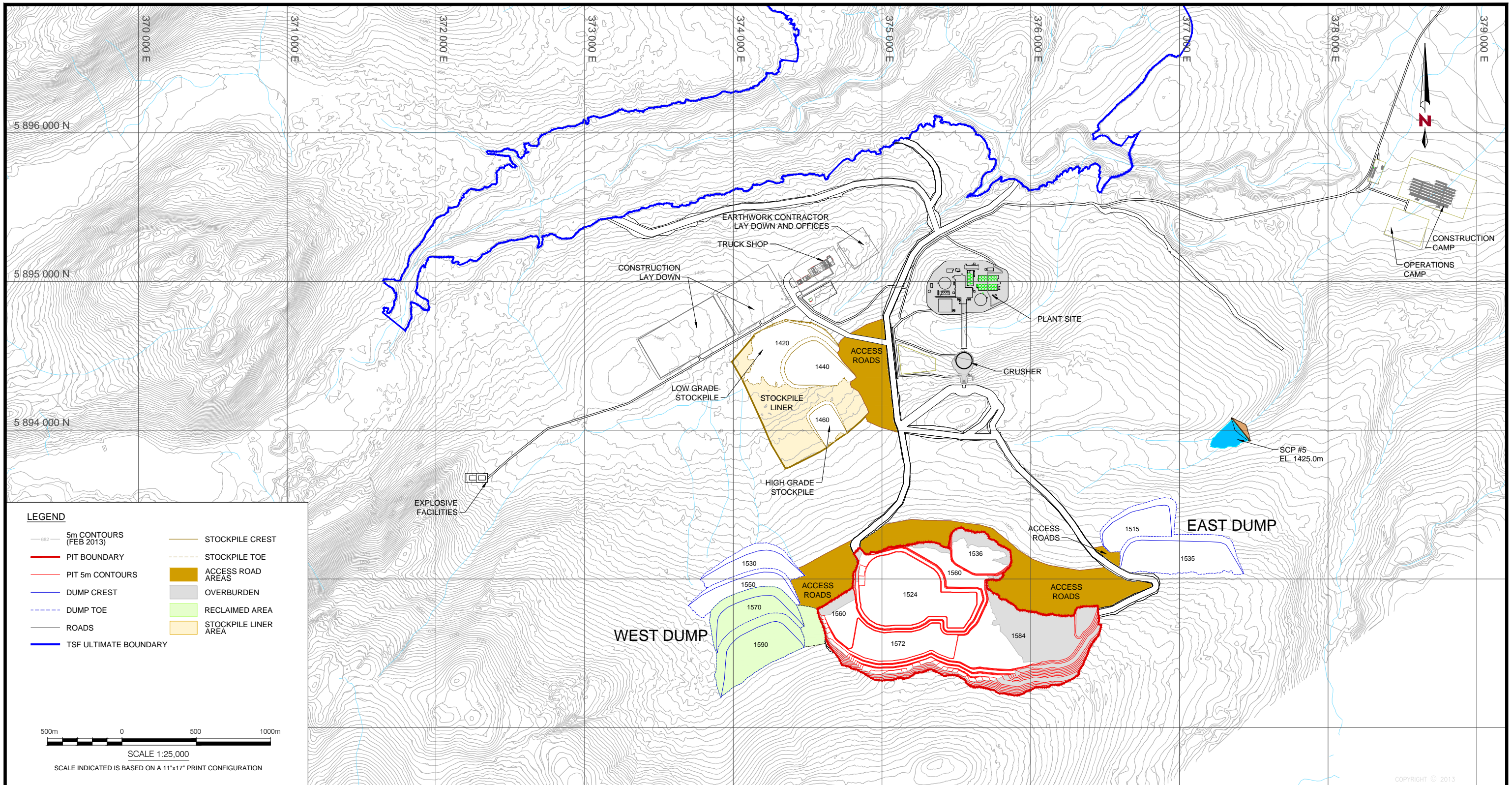
CLIENT DWG. NO.

DRAWING NO.
5.29_YEAR 2_Q1 REV1

REV.
1

ISO A3

CAD FILE: I:\PROJECTDATA\NEWGOLD_566-1_BLACKWATER\DISC\DRAWING\PERIODMAPS\F\FIGURES\5.29_YEAR 2_Q1_REV1.DWG



REV	YYMMDD	REVISION / ISSUE DESCRIPTION	DRN	CHK	APP	APP	APP	APP
1	131030	INFRASTRUCTURE ADDED – ISSUED FINAL	SKC	GC				
0	130909	ISSUED AS DRAFT	KM	DK/GC				

REF	NUMBER	TITLE
REFERENCES		
DSN.	DK	2013/08/08
DRN.	KM	2013/08/08
CHK.		
APR.		

NOT FOR CONSTRUCTION		
CLIENT PM	DEPT MGR	PROJ MGR
PROJECT PHASE BLACKWATER PROJECT		
PROJECT NO. 566-1	ACTIVITY NO. -	
SCALE 1:25000	PACKAGE CODE -	
BY	YYYYMMDD	
DK	2013/08/08	
KM	2013/08/08	

newgold

SUBJECT

PHASING PLAN
YEAR 2
Q2

NORWEST
CORPORATION

AREA

CLIENT DWG. NO.

DRAWING NO.

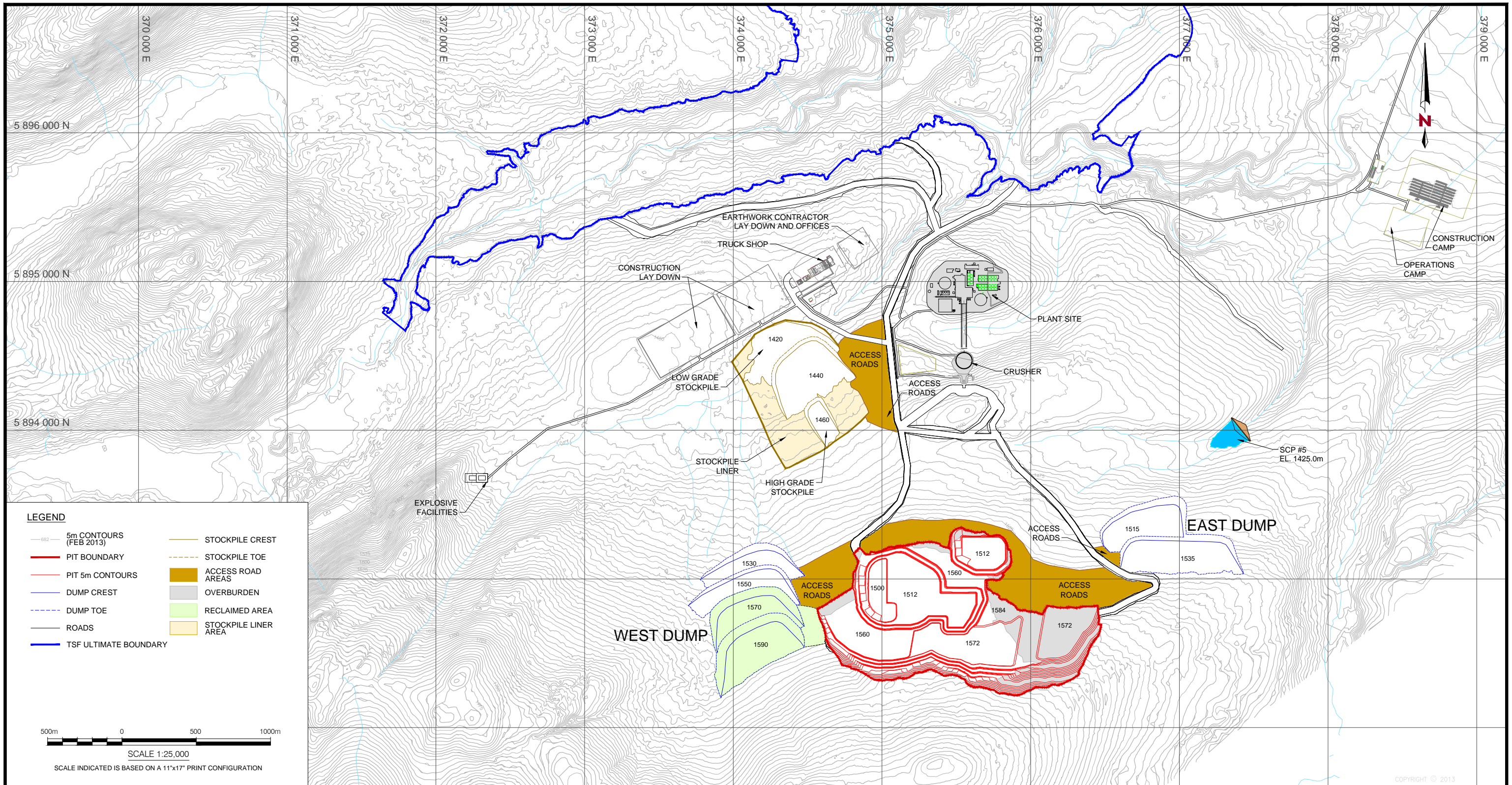
5.30_YEAR 2_Q2 REV1

REV.

1

ISO A3

CAD FILE: I:\PROJECTDATA\NEWGOLD_566-1\BLACKWATER\DISC\DRAWING\PERIODMAPS\FIGURES\5.30_YEAR 2_Q2_REV1.DWG



REV	YYMMDD	REVISION / ISSUE DESCRIPTION	DRN	CHK	APP	APP	APP	APP
1	131030	INFRASTRUCTURE ADDED – ISSUED FINAL	SKC	GC				
0	130909	ISSUED AS DRAFT	KM	DK/GC				

REF	NUMBER	TITLE
REFERENCES		
DSN.	DK	2013/08/08
DRN.	KM	2013/08/08
CHK.		
APR.		

NOT FOR CONSTRUCTION		
CLIENT PM	DEPT MGR	PROJ MGR
PROJECT PHASE BLACKWATER PROJECT		
PROJECT NO. 566-1	ACTIVITY NO. -	
SCALE 1:25000	PACKAGE CODE -	
BY	YYYYMMDD	
DK	2013/08/08	
KM	2013/08/08	

newgold

PHASING PLAN
YEAR 2
Q3

NORWEST CORPORATION

AREA

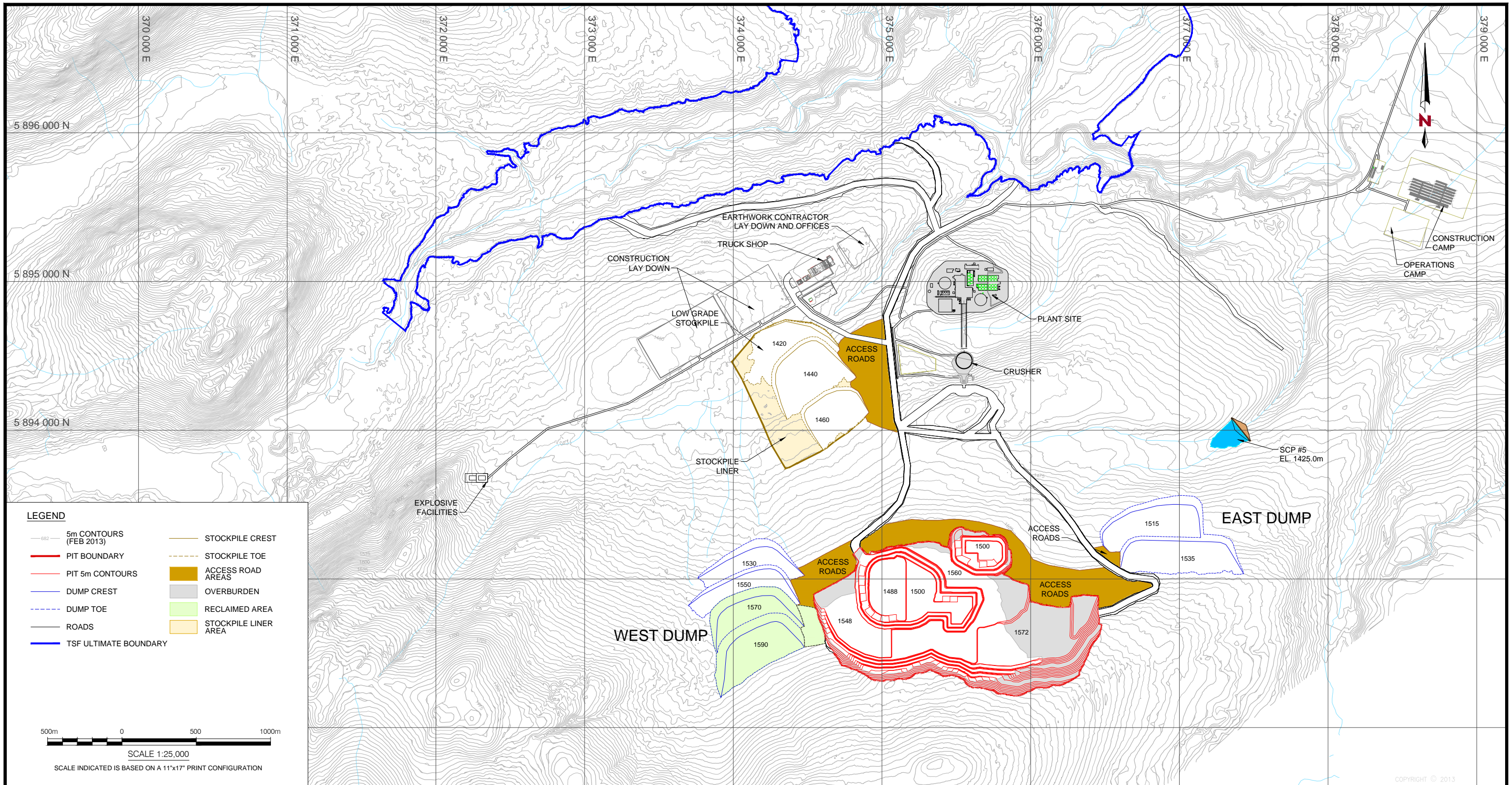
CLIENT DWG. NO.

DRAWING NO.
5.31_YEAR 2_Q3 REV1

REV.
1

ISO A3

CAD FILE: I:\PROJECTDATA\NEWGOLD_566-1_BLACKWATER\DISC\DRAWING\PERIODMAPS\FIGURES\5.31_YEAR 2_Q3_REV1.DWG



LEGEND

— 5m CONTOURS (FEB 2013)	— STOCKPILE CREST
— PIT BOUNDARY	— STOCKPILE TOE
— PIT 5m CONTOURS	— ACCESS ROAD AREAS
— DUMP CREST	— OVERBURDEN
— DUMP TOE	— RECLAIMED AREA
— ROADS	— STOCKPILE LINER AREA
— TSF ULTIMATE BOUNDARY	

500m 0 500 1000m
 SCALE 1:25,000
 SCALE INDICATED IS BASED ON A 11"x17" PRINT CONFIGURATION

REV	YYMMDD	REVISION / ISSUE DESCRIPTION	DRN	CHK	APP	APP	APP	APP
1	131030	INFRASTRUCTURE ADDED – ISSUED FINAL	SKC	GC				
0	130909	ISSUED AS DRAFT	KM	DK/GC				

REF	NUMBER	TITLE
REFERENCES		
DSN.	DK	2013/08/08
DRN.	KM	2013/08/08
CHK.		
APR.		

NOT FOR CONSTRUCTION		
CLIENT PM	DEPT MGR	PROJ MGR
PROJECT PHASE BLACKWATER PROJECT		
PROJECT NO. 566-1	ACTIVITY NO. -	
SCALE 1:25000	PACKAGE CODE -	
BY	YYYYMMDD	
DK	2013/08/08	
KM	2013/08/08	

newgold

PHASING PLAN
YEAR 2
Q4

NORWEST CORPORATION

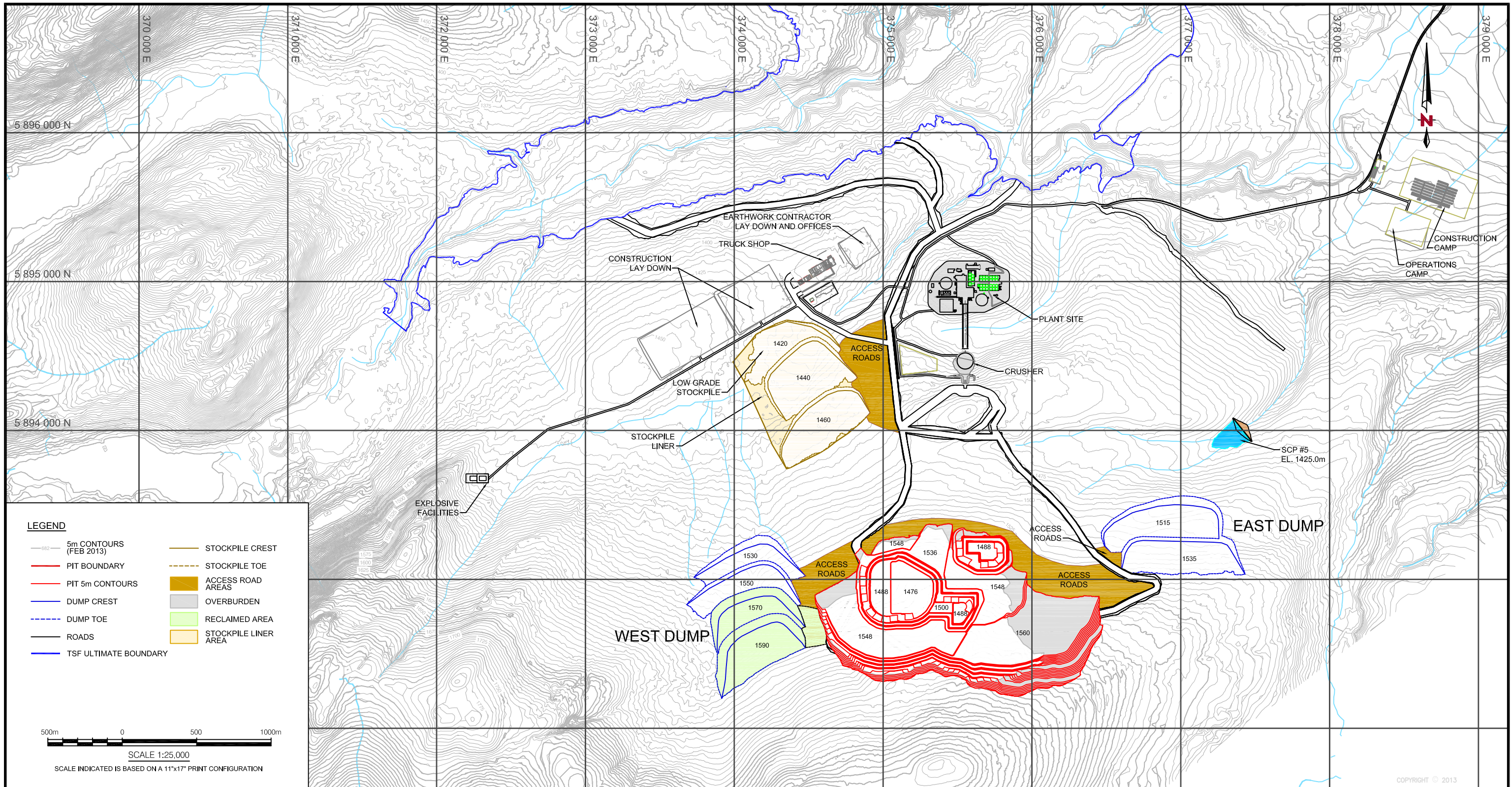
AREA

CLIENT DWG. NO.

DRAWING NO.
5.32_YEAR 2_Q4 REV1

REV.
1

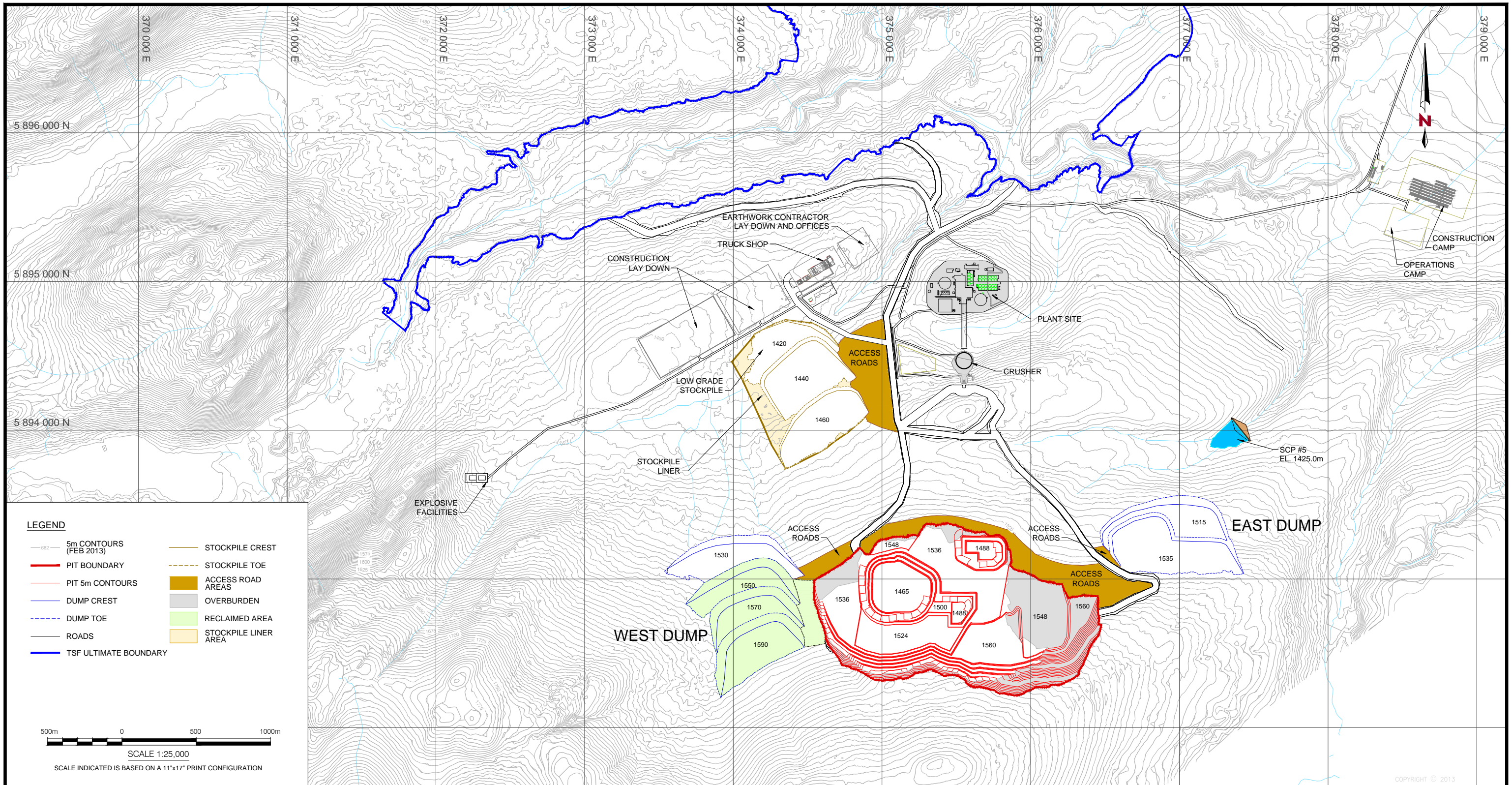
AS A MUTUAL PROTECTION TO OUR CLIENT, THE PUBLIC, AND OURSELVES, ALL REPORTS AND DRAWINGS ARE SUBMITTED FOR THE CONFIDENTIAL INFORMATION OF OUR CLIENT FOR A SPECIFIC PROJECT. AUTHORIZATION FOR ANY USE AND/OR PUBLICATION OF THIS REPORT OR ANY DATA, STATEMENTS, CONCLUSIONS OR ABSTRACTS FROM OR REGARDING OUR REPORTS AND DRAWINGS, THROUGH ANY FORM OF PRINT OR ELECTRONIC MEDIA, INCLUDING MANUAL REPRODUCTION, PHOTOCOPYING OR REPRODUCTION OF SAME ON ANY MEDIUM, IS RESERVED. PERMISSION IS GRANTED TO REPRODUCE THIS REPORT IN AN ELECTRONIC FORMAT, AN ORIGINAL PAPER COPY IS ON FILE AT BLACKWATER CORPORATION AND THAT COPY IS THE PRIMARY REFERENCE, WITH PREFERENCE OVER ANY ELECTRONIC COPY OF THE DOCUMENT, OR ANY EXTRACTS FROM OUR DOCUMENTS PUBLISHED BY OTHERS.



										NOT FOR CONSTRUCTION						
										CLIENT PM	DEPT MGR	PROJ MGR				
										PROJECT PHASE			SUBJECT		AREA	
										BLACKWATER PROJECT						
										PROJECT NO.		ACTIVITY NO.		CLIENT DWG. NO.		
										566-1		-				
										SCALE		PACKAGE CODE		DRAWING NO.		
										1:25000		-				
										BY		YYYYMMDD		REV.		
										DK		2013/08/08				
										DRN.		2013/08/08		5.33-YEAR 3_Q1 REV1		
										CHK.						
										APR.				1		
										REFERENCES						
										REF NUMBER		TITLE				
										1 131030		INFRASTRUCTURE ADDED - ISSUED FINAL				
										0 130909		ISSUED AS DRAFT				
										REVISION / ISSUE DESCRIPTION						

ISO A3

AS A MATERIAL PROVIDED TO OUR CLIENT, THE FORMS, AND DRAWINGS, ALL REPORTS AND SPECIFICATIONS ARE SUBMITTED FOR THE CONSTRUCTION OF OUR CLIENT'S PROJECT. NO LIABILITY IS ASSUMED FOR ANY USE OR REPRODUCTION OF THIS INFORMATION IN ANY MANNER WITHOUT THE WRITTEN APPROVAL OF NEWGOLD. THIS INFORMATION IS PROVIDED AS IS AND WITHOUT WARRANTY OF ANY KIND. THE USER ASSUMES ALL LIABILITY FOR ANY REPRODUCTION OF THIS INFORMATION IN ANY MANNER WITHOUT THE WRITTEN APPROVAL OF NEWGOLD. THIS INFORMATION IS PROVIDED AS IS AND WITHOUT WARRANTY OF ANY KIND. THE USER ASSUMES ALL LIABILITY FOR ANY REPRODUCTION OF THIS INFORMATION IN ANY MANNER WITHOUT THE WRITTEN APPROVAL OF NEWGOLD.



LEGEND

— 5m CONTOURS (FEB 2013)	— STOCKPILE CREST
— PIT BOUNDARY	— STOCKPILE TOE
— PIT 5m CONTOURS	— ACCESS ROAD AREAS
— DUMP CREST	— OVERBURDEN
— DUMP TOE	— RECLAIMED AREA
— ROADS	— STOCKPILE LINER AREA
— TSF ULTIMATE BOUNDARY	

500m 0 500 1000m
 SCALE 1:25,000
 SCALE INDICATED IS BASED ON A 11"x17" PRINT CONFIGURATION

REV	YMMDD	REVISION / ISSUE DESCRIPTION	DRN	CHK	APP	APP	APP	APP
1	131030	INFRASTRUCTURE ADDED – ISSUED FINAL	SKC	GC				
A	130815	PROGRESS PRINT	KM	DK/GC				

REF	NUMBER	TITLE
REFERENCES		
DSN.	DK	2013/08/08
DRN.	KM	2013/08/08
CHK.		
APR.		

NOT FOR CONSTRUCTION		
CLIENT PM	DEPT MGR	PROJ MGR
PROJECT PHASE BLACKWATER PROJECT		
PROJECT NO. 566-1	ACTIVITY NO. -	
SCALE 1:25000	PACKAGE CODE -	
BY	YYYYMMDD	
DK	2013/08/08	
KM	2013/08/08	

newgold

PHASING PLAN
YEAR 3
Q2

NORWEST CORPORATION

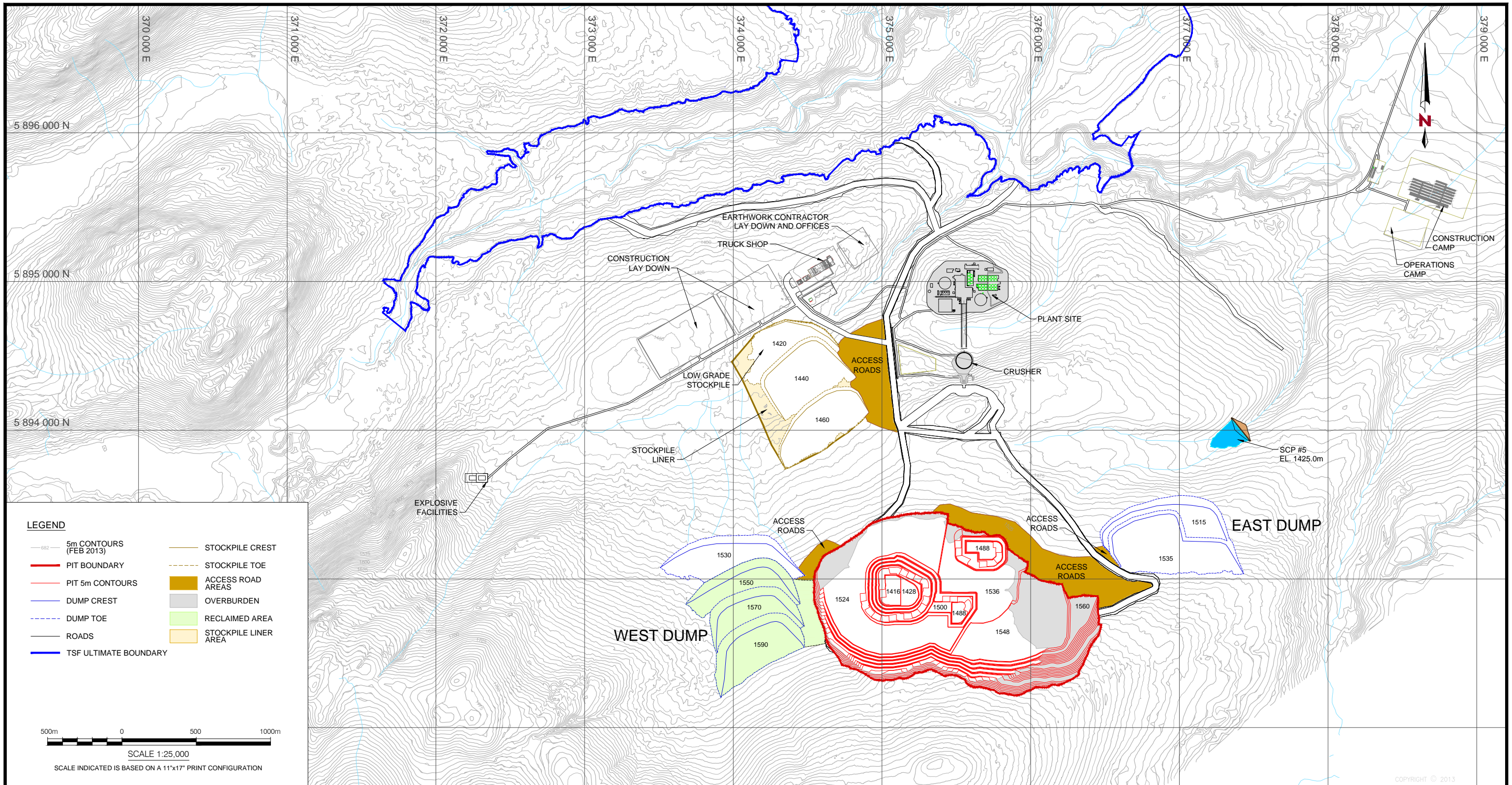
AREA

CLIENT DWG. NO.

DRAWING NO.
5.34-YEAR 3_Q2 REV1

REV.
1

AS A MUTUAL PROTECTION TO OUR CLIENT, THE PUBLIC, AND OURSELVES, ALL REPORTS AND DRAWINGS ARE SUBMITTED FOR THE CONFIDENTIAL INFORMATION OF OUR CLIENT FOR A SPECIFIC PROJECT. AUTHORIZATION FOR ANY USE AND/OR PUBLICATION OF THIS REPORT OR ANY DATA, STATEMENTS, CONCLUSIONS OR ABSTRACTS FROM OR REGARDING OUR REPORTS AND DRAWINGS, THROUGH ANY FORM OF PRINT OR ELECTRONIC MEDIA, INCLUDING MANUAL REPRODUCTION, PHOTOCOPYING OR REPRODUCTION OF SAME ON ANY MEDIUM, IS RESERVED. NORWEST CORP. APPROVES THIS REPORT AS ISSUED IN AN ELECTRONIC FORMAT. AN ORIGINAL PAPER COPY IS ON FILE AT NORWEST CORPORATION AND THAT COPY IS THE PRIMARY REFERENCE. WITH PRECEDENCE OVER ANY ELECTRONIC COPY OF THE DOCUMENT, OR ANY EXTRACTS FROM OUR DOCUMENTS PUBLISHED BY OTHERS.



LEGEND

— 5m CONTOURS (FEB 2013)	— STOCKPILE CREST
— PIT BOUNDARY	— STOCKPILE TOE
— PIT 5m CONTOURS	— ACCESS ROAD AREAS
— DUMP CREST	— OVERBURDEN
— DUMP TOE	— RECLAIMED AREA
— ROADS	— STOCKPILE LINER AREA
— TSF ULTIMATE BOUNDARY	

500m 0 500 1000m
 SCALE 1:25,000
 SCALE INDICATED IS BASED ON A 11"x17" PRINT CONFIGURATION

REV	YMMDD	REVISION / ISSUE DESCRIPTION	SKC	GC	KM	DK/GC	DRN	CHK	APP	APP	APP	APP
1	131030	INFRASTRUCTURE ADDED – ISSUED FINAL										
A	130815	PROGRESS PRINT										

REF	NUMBER	TITLE
REFERENCES		
DSN.	DK	2013/08/08
DRN.	KM	2013/08/08
CHK.		
APR.		

NOT FOR CONSTRUCTION		
CLIENT PM	DEPT MGR	PROJ MGR
PROJECT PHASE BLACKWATER PROJECT		
PROJECT NO. 566-1	ACTIVITY NO. -	
SCALE 1:25000	PACKAGE CODE -	
BY	YYYYMMDD	
DK	2013/08/08	
KM	2013/08/08	

newgold

SUBJECT
PHASING PLAN
YEAR 3
Q3

NORWEST CORPORATION

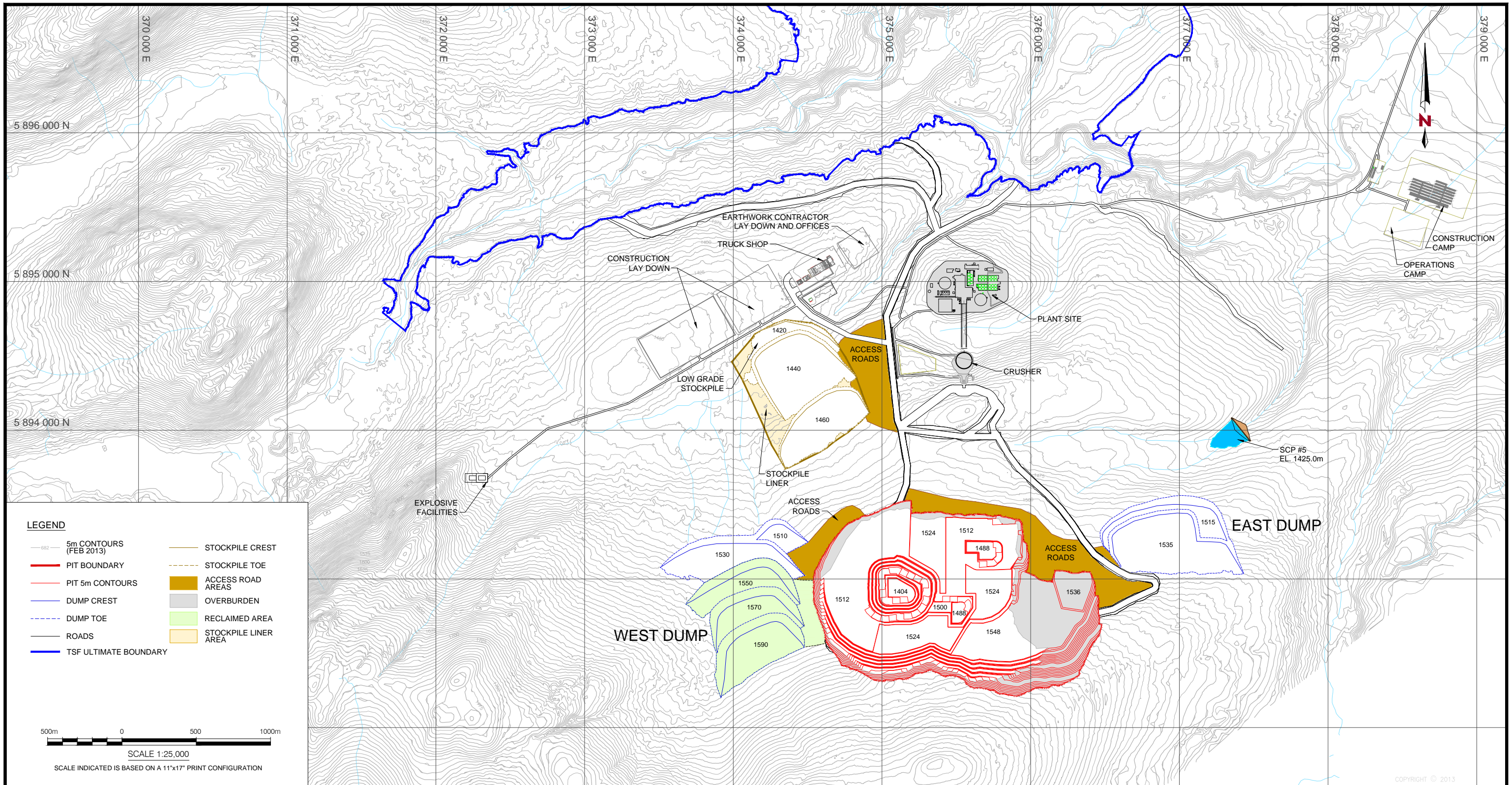
AREA

CLIENT DWG. NO.

DRAWING NO.
5.35-YEAR 3_Q3 REV1

REV.
1

AS A MUTUAL PROTECTION TO OUR CLIENT, THE PUBLIC, AND OURSELVES, ALL REPORTS AND DRAWINGS ARE SUBMITTED FOR THE CONFIDENTIAL INFORMATION OF OUR CLIENT FOR A SPECIFIC PROJECT. AUTHORIZATION FOR ANY USE AND/OR PUBLICATION OF THIS REPORT OR ANY DATA, STATEMENTS, CONCLUSIONS OR ABSTRACTS FROM OR REGARDING OUR REPORTS AND DRAWINGS, THROUGH ANY FORM OF PRINT OR ELECTRONIC MEDIA, INCLUDING MANUAL REPRODUCTION, PHOTOCOPYING OR REPRODUCTION OF SAME ON ANY MEDIUM, IS RESERVED. NORWEST CORP. APPROVES THIS REPORT AS ISSUED IN AN ELECTRONIC FORMAT, AND CONFIRMS THAT THIS COPY IS THE PRIMARY REFERENCE WITH PRECEDENCE OVER ANY ELECTRONIC COPY OF THE DOCUMENT, OR ANY EXTRACTS FROM OUR DOCUMENTS PUBLISHED BY OTHERS.



LEGEND

— 5m CONTOURS (FEB 2013)	— STOCKPILE CREST
— PIT BOUNDARY	— STOCKPILE TOE
— PIT 5m CONTOURS	— ACCESS ROAD AREAS
— DUMP CREST	— OVERBURDEN
— DUMP TOE	— RECLAIMED AREA
— ROADS	— STOCKPILE LINER AREA
— TSF ULTIMATE BOUNDARY	

500m 0 500 1000m
 SCALE 1:25,000
 SCALE INDICATED IS BASED ON A 11"x17" PRINT CONFIGURATION

REV	YMMDD	REVISION / ISSUE DESCRIPTION	DRN	CHK	APP	APP	APP	APP
1	131030	INFRASTRUCTURE ADDED – ISSUED FINAL	SKC	GC				
A	130815	PROGRESS PRINT	KM	DK/GC				

REF	NUMBER	TITLE
REFERENCES		
DSN.	DK	2013/08/08
DRN.	KM	2013/08/08
CHK.		
APR.		

NOT FOR CONSTRUCTION		
CLIENT PM	DEPT MGR	PROJ MGR
PROJECT PHASE BLACKWATER PROJECT		
PROJECT NO. 566-1	ACTIVITY NO. -	
SCALE 1:25000	PACKAGE CODE -	
BY	YYYYMMDD	
2013/08/08		

newgold

SUBJECT
PHASING PLAN
YEAR 3
Q4

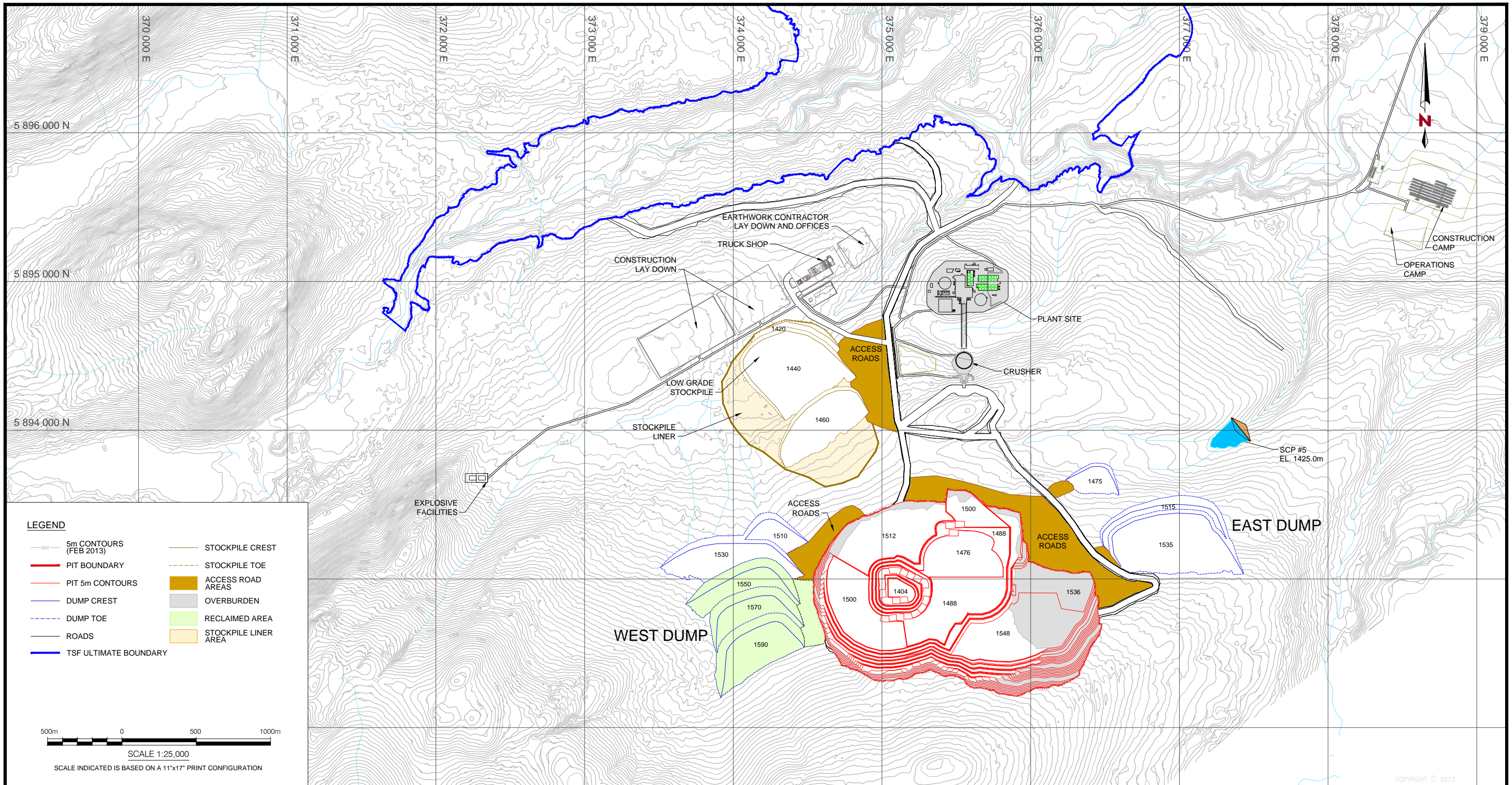
NORWEST CORPORATION

AREA

CLIENT DWG. NO.

DRAWING NO.
5.36-YEAR 3_Q4 REV1

REV.
1



LEGEND

— 5m CONTOURS (FEB 2013)	— STOCKPILE CREST
— PIT BOUNDARY	— STOCKPILE TOE
— PIT 5m CONTOURS	— ACCESS ROAD AREAS
— DUMP CREST	— OVERBURDEN
— DUMP TOE	— RECLAIMED AREA
— ROADS	— STOCKPILE LINER AREA
— TSF ULTIMATE BOUNDARY	

500m 0 500 1000m
 SCALE 1:25,000
 SCALE INDICATED IS BASED ON A 11"x17" PRINT CONFIGURATION

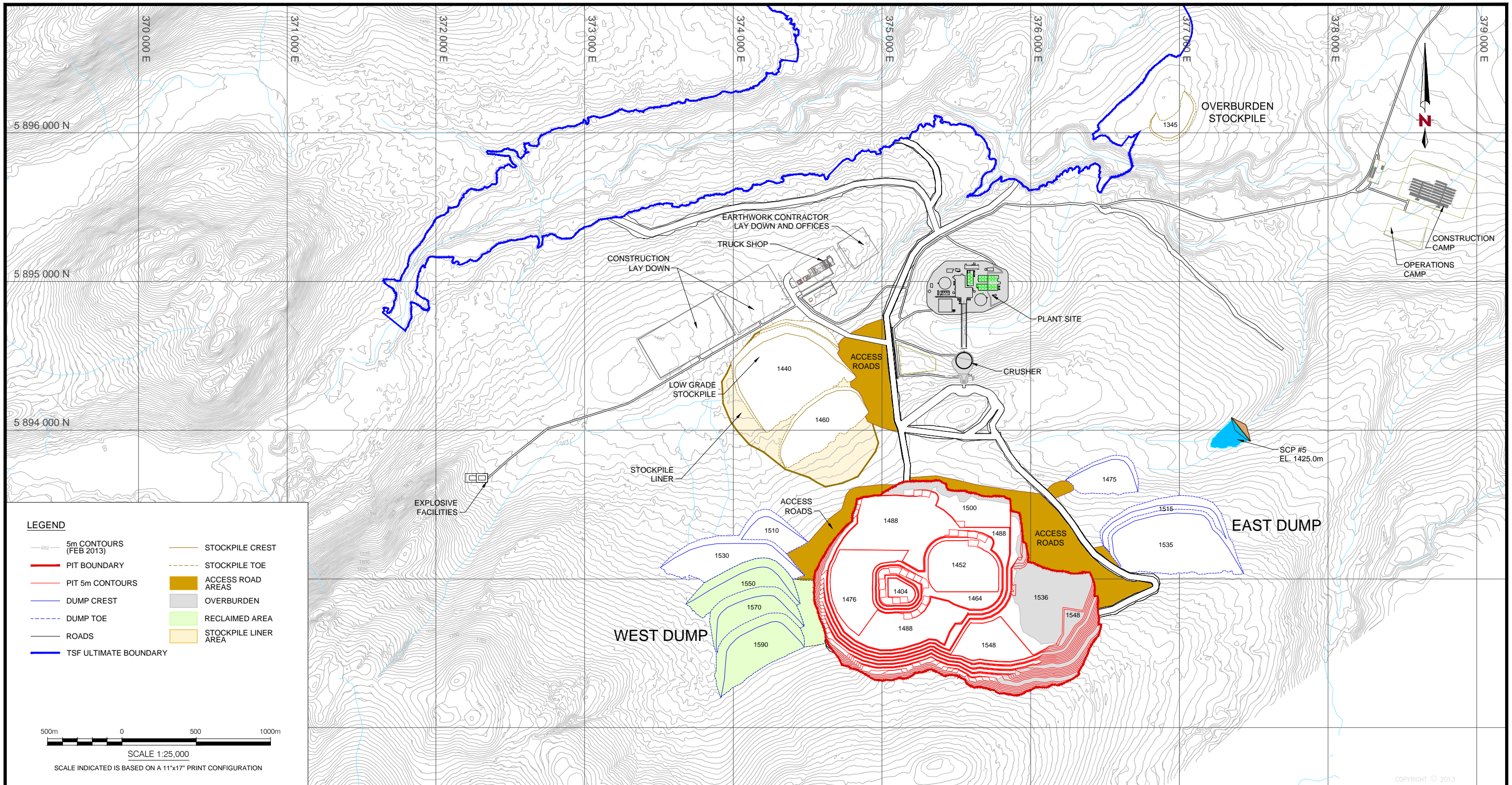
REV	YMMDD	REVISION / ISSUE DESCRIPTION	SKC	GC	KM	DK/GC	DRN	CHK	APP	APP	APP	APP
1	131030	INFRASTRUCTURE ADDED – ISSUED FINAL										
A	130815	PROGRESS PRINT										

REF	NUMBER	TITLE
REFERENCES		
DSN.	DK	2013/08/08
DRN.	KM	2013/08/08
CHK.		
APR.		

NOT FOR CONSTRUCTION		
CLIENT PM	DEPT MGR	PROJ MGR
PROJECT PHASE BLACKWATER PROJECT		
PROJECT NO. 566-1	ACTIVITY NO. -	
SCALE 1:25000	PACKAGE CODE -	
BY	YYYYMMDD	
2013/08/08		

PHASING PLAN YEAR 4 Q2		AREA
SUBJECT		CLIENT DWG. NO.
DRAWING NO. 5.37-YEAR 4_Q2 REV1		REV. 1

ISO A3

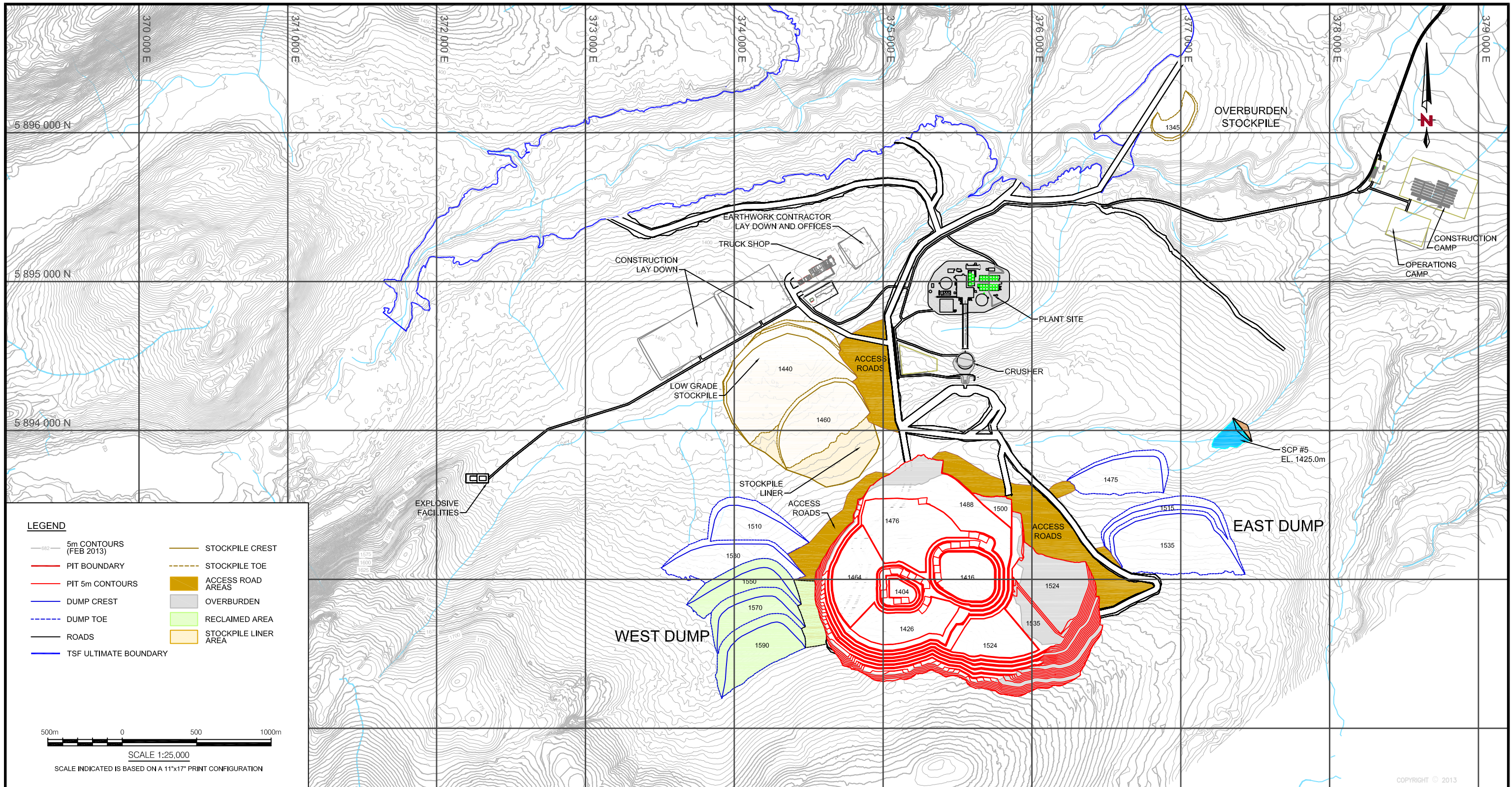


LEGEND

- 5m CONTOURS (FEB 2013)
- PIT BOUNDARY
- PIT 5m CONTOURS
- DUMP CREST
- DUMP TOE
- ROADS
- TSF ULTIMATE BOUNDARY
- STOCKPILE CREST
- STOCKPILE TOE
- ACCESS ROAD AREAS
- OVERBURDEN
- RECLAIMED AREA
- STOCKPILE LINER AREA

500m 0 500 1000m
SCALE 1:25,000
SCALE INDICATED IS BASED ON A 11"x17" PRINT CONFIGURATION

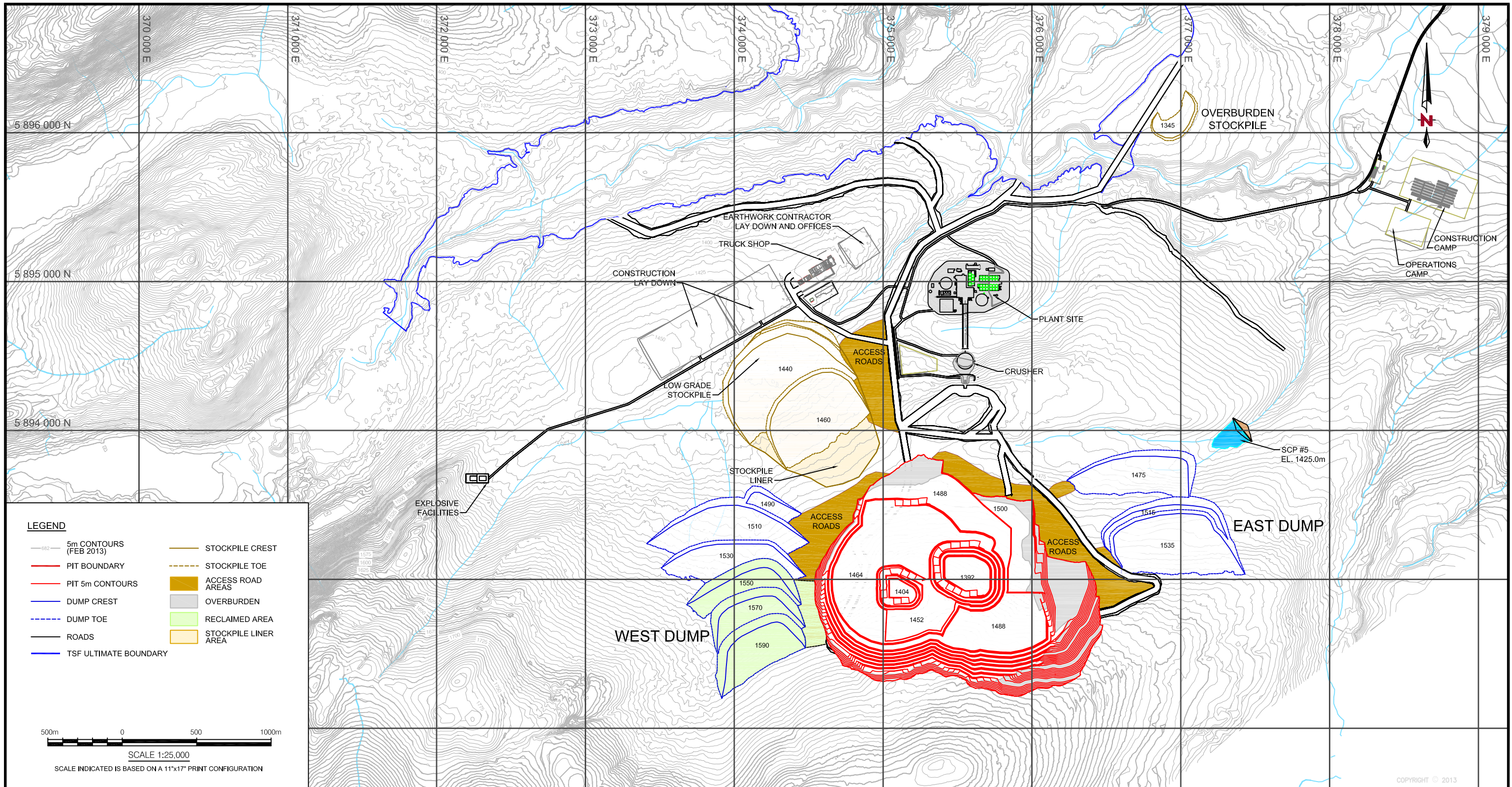
										NOT FOR CONSTRUCTION									
										CLIENT PM DEPT MGR PROJ MGR				PHASING PLAN YEAR 4 Q4		CLIENT DWG. NO.			
										PROJECT PHASE BLACKWATER PROJECT									
										PROJECT NO. 566-1	ACTIVITY NO. -			DRAWING NO. 5.38-YEAR 4-Q4 REV1		REV. 1			
										SCALE 1:25000	PACKAGE CODE -		SUBJECT						
										REF	NUMBER	TITLE		AS A MUTUAL PROTECTION TO OUR CLIENT, THE PUBLIC, AND OURSELVES, ALL REPORTS AND DRAWINGS ARE SUBMITTED FOR THE CONFIDENTIALITY OF OUR CLIENT FOR A SPECIFIC PROJECT. AUTHORIZATION FOR ANY USE AND/OR PUBLICATION OF THIS REPORT OR ANY DATA, STATEMENTS, CONCLUSIONS OR ABSTRACTS FROM OR REGARDING OUR REPORTS AND DRAWINGS, THROUGH ANY FORM OF PRINT OR ELECTRONIC MEDIA, INCLUDING REPRODUCTION, POSTING OR REPRODUCTION OF SAME ON ANY WEBSITE, IS RESERVED WITHOUT WRITTEN APPROVAL. THIS REPORT IS ISSUED IN AN ELECTRONIC FORMAT. AN ORIGINAL PAPER COPY IS ON FILE AT BLACKWATER CORPORATION AND THAT COPY IS THE PRIMARY REFERENCE. WITH PRECEDENCE OVER ANY ELECTRONIC COPY OF THE DOCUMENT, OR ANY EXTRACTS FROM OUR DOCUMENTS PUBLISHED BY OTHERS.					
										SKC	GC				AREA				
										A	130815	PROGRESS PRINT		KM		DK/GC			
										REV	YYMMDD	REVISION / ISSUE DESCRIPTION		DRN	CHK	APP	APP	APP	APP



										NOT FOR CONSTRUCTION					
										CLIENT PM DEPT MGR PROJ MGR					SUBJECT
										PROJECT PHASE			PHASING PLAN		
										BLACKWATER PROJECT					YEAR 5
										PROJECT NO.		ACTIVITY NO.		AREA	
										566-1		-			
										SCALE		PACKAGE CODE		CLIENT DWG. NO.	
										1:25000		-			
										BY		YYYYMMDD		DRAWING NO.	
										DK		2013/08/08			
										DRN.		2013/08/08		REV.	
										CHK.					
										APR.				1	
										REFERENCES		SUBJECT		DRAWING NO.	
										REF NUMBER		TITLE		5.39-YEAR 5-Q2 REV1	
										1		INFRASTRUCTURE ADDED - ISSUED FINAL		1	
										0		ISSUED AS DRAFT		1	
										REVISION / ISSUE DESCRIPTION					

ISO A3

AS A MATERIAL PROVIDED TO OUR CLIENT, THE FORMS, AND DRAWINGS, ALL REPORTS AND SPECIFICATIONS ARE SUBMITTED FOR THE CONSTRUCTION OF OUR CLIENT FOR A SPECIFIC PROJECT. PERMISSION FOR ANY USE OR PUBLICATION OF THE INFORMATION CONTAINED HEREIN IS LIMITED TO THE PROJECT AND SITE SPECIFIC. PERMISSION FOR ANY OTHER USE OR PUBLICATION OF THE INFORMATION CONTAINED HEREIN IS LIMITED TO THE PROJECT AND SITE SPECIFIC. PERMISSION FOR ANY OTHER USE OR PUBLICATION OF THE INFORMATION CONTAINED HEREIN IS LIMITED TO THE PROJECT AND SITE SPECIFIC. PERMISSION FOR ANY OTHER USE OR PUBLICATION OF THE INFORMATION CONTAINED HEREIN IS LIMITED TO THE PROJECT AND SITE SPECIFIC.



REV	YYMMDD	REVISION / ISSUE DESCRIPTION	DRN	CHK	APP	APP	APP	APP	REF	NUMBER	TITLE
1	131030	INFRASTRUCTURE ADDED - ISSUED FINAL	SKC	GC							
0	130909	ISSUED AS DRAFT	KM	DK/GC							

NOT FOR CONSTRUCTION			
CLIENT PM	DEPT MGR	PROJ MGR	
PROJECT PHASE BLACKWATER PROJECT			
PROJECT NO. 566-1		ACTIVITY NO. -	
SCALE 1:25000		PACKAGE CODE -	
DSN.	DK	YYYYMMDD 2013/08/08	
DRN.	KM	2013/08/08	
CHK.			
APR.			

newgold

PHASING PLAN
YEAR 5
Q4

NORWEST CORPORATION

AREA

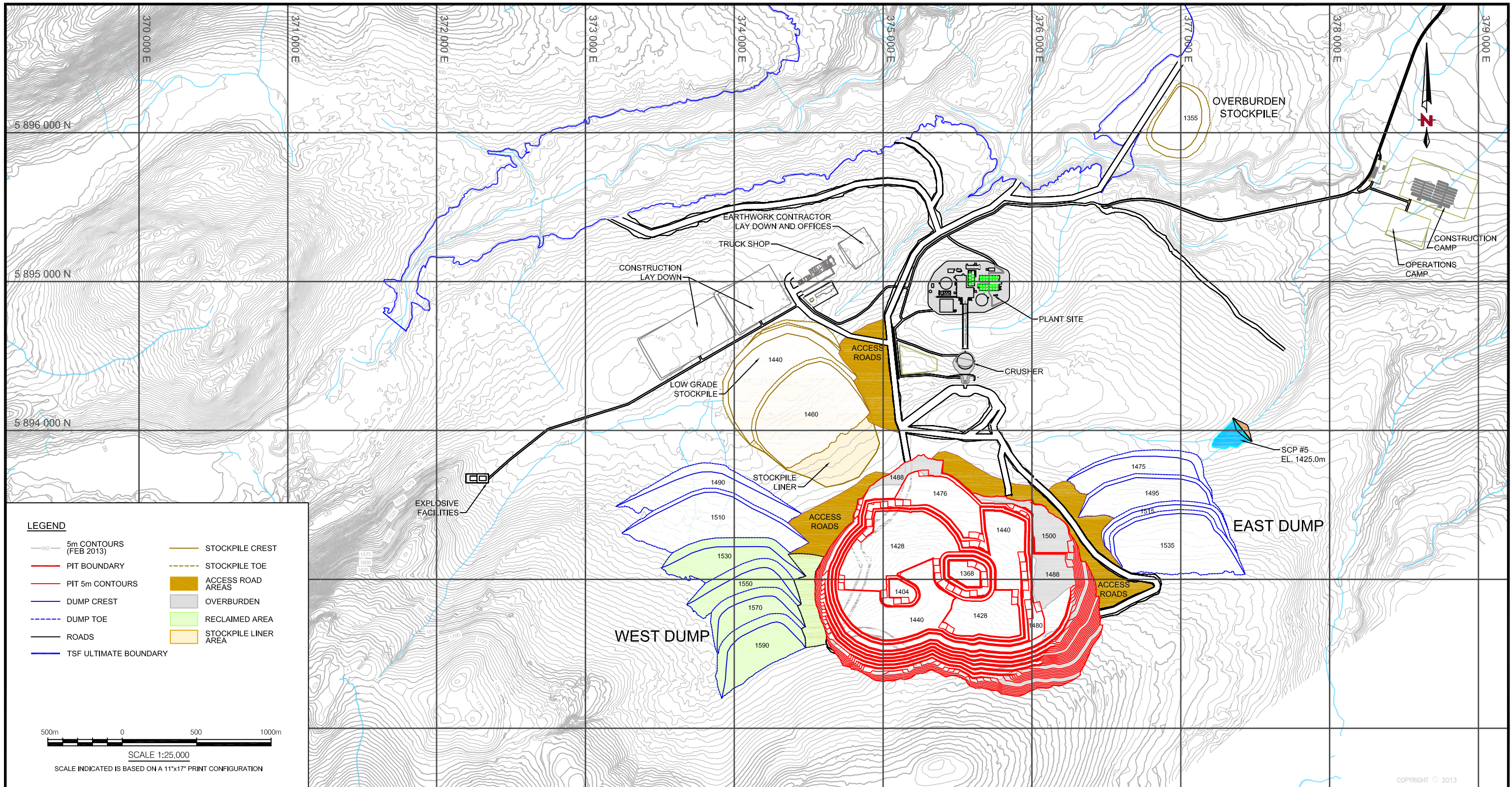
CLIENT DWG. NO.

DRAWING NO.
5.40-YEAR 5-Q4 REV1

REV.
1

ISO A3

CAD FILE: I:\PROJECTDATA\NEWGOLD_566-1_BLACKWATER\DISC DRAFTING\PERIODMAPS\FIGURES\5.40-YEAR 5-Q4 REV1.DWG



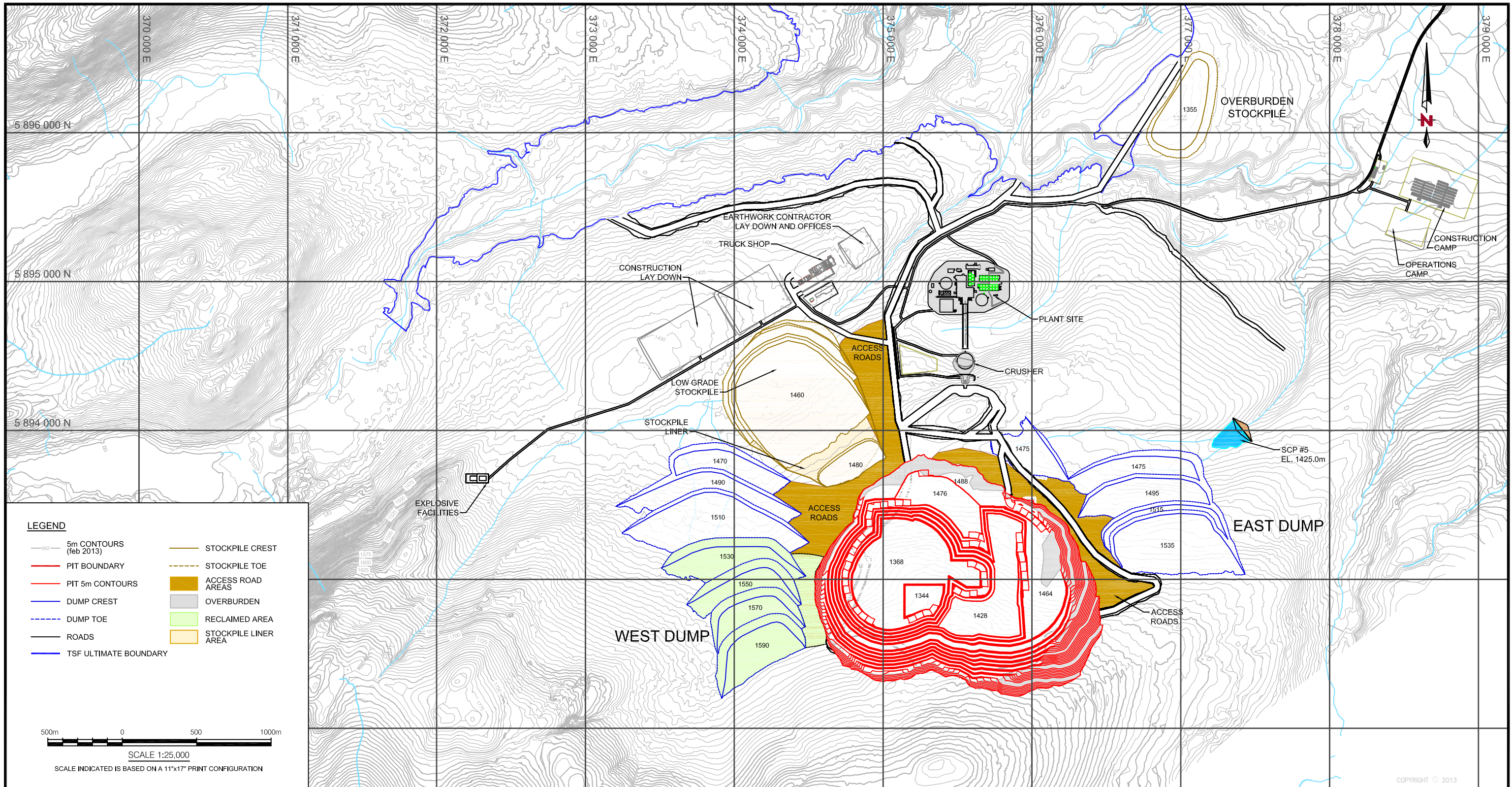
REV	YYMMDD	REVISION / ISSUE DESCRIPTION	DRN	CHK	APP	APP	APP	APP
1	131030	INFRASTRUCTURE ADDED - ISSUED FINAL	SKC	GC				
0	130909	ISSUED AS DRAFT	KM	DK/GC				

NOT FOR CONSTRUCTION			
CLIENT PM	DEPT MGR	PROJ MGR	
PROJECT PHASE BLACKWATER PROJECT			
PROJECT NO. 566-1	ACTIVITY NO. -		
SCALE 1:25000	PACKAGE CODE -		
DSN. DK	BY YYYYMMDD		
DRN. KM	2013/08/08		
CHK.	2013/08/08		
APR.			

SUBJECT PHASING PLAN YEAR 6		AREA
CLIENT DWG. NO.		
DRAWING NO. 5.41-YEAR 6 REV1	REV. 1	

ISO A3

CAD FILE: I:\PROJECTDATA\NEWGOLD_566-1_BLACKWATER\DISC DRAFTING\PERIODMAPS\FIGURES\5.41-YEAR 6 REV1.DWG



LEGEND

- 5m CONTOURS (feb 2013)
- PIT BOUNDARY
- PIT 5m CONTOURS
- DUMP CREST
- DUMP TOE
- ROADS
- TSF ULTIMATE BOUNDARY
- STOCKPILE CREST
- STOCKPILE TOE
- ACCESS ROAD AREAS
- OVERBURDEN
- RECLAIMED AREA
- STOCKPILE LINER AREA

500m 0 500 1000m
SCALE 1:25,000
SCALE INDICATED IS BASED ON A 11"x17" PRINT CONFIGURATION

REV	YYMMDD	REVISION / ISSUE DESCRIPTION	DRN	CHK	APP	APP	APP	APP	REF	NUMBER	TITLE
1	131030	INFRASTRUCTURE ADDED - ISSUED FINAL	SKC	GC							
0	130909	ISSUED AS DRAFT	KM	DK/GC							

NOT FOR CONSTRUCTION

CLIENT PM	DEPT MGR	PROJ MGR
PROJECT PHASE BLACKWATER PROJECT		
PROJECT NO. 566-1	ACTIVITY NO. -	
SCALE 1:25000	PACKAGE CODE -	
DSN. DK	BY YYYYMMDD	
DRN. KM	2013/08/08	
CHK.	2013/08/08	
APR.		

SUBJECT: PHASING PLAN YEAR 7

AREA: []

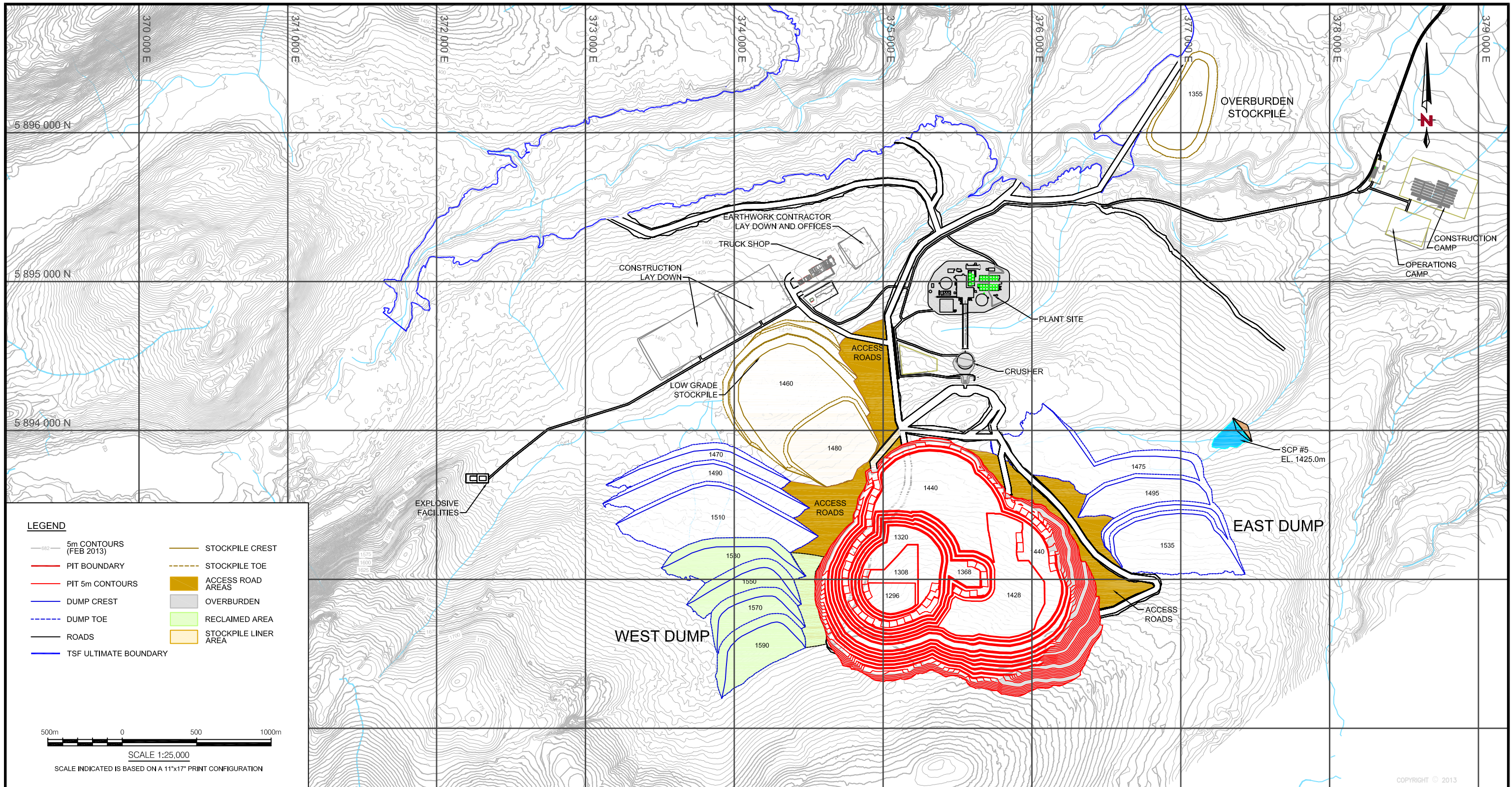
CLIENT DWG. NO. []

DRAWING NO. 5.42-YEAR 7 REV1

REV. 1

ISO A3

CAD FILE: I:\PROJECTDATA\NEWGOLD_566-1_BLACKWATER\DISC DRAFTING\PERIODMAPS\FIGURES\5.42-YEAR 7 REV1.DWG



REV	YYMMDD	REVISION / ISSUE DESCRIPTION	DRN	CHK	APP	APP	APP	APP
1	131030	INFRASTRUCTURE ADDED - ISSUED FINAL	SKC	GC				
0	130909	ISSUED AS DRAFT	KM	DK/GC				

NOT FOR CONSTRUCTION			
CLIENT PM	DEPT MGR	PROJ MGR	
PROJECT PHASE BLACKWATER PROJECT			
PROJECT NO. 566-1	ACTIVITY NO. -		
SCALE 1:25000	PACKAGE CODE -		
DSN. DK	BY	YYYYMMDD	
DRN. KM		2013/08/08	
CHK.		2013/08/08	
APR.			

newgold

PHASING PLAN
YEAR 8

NORWEST
CORPORATION

AREA

CLIENT DWG. NO.

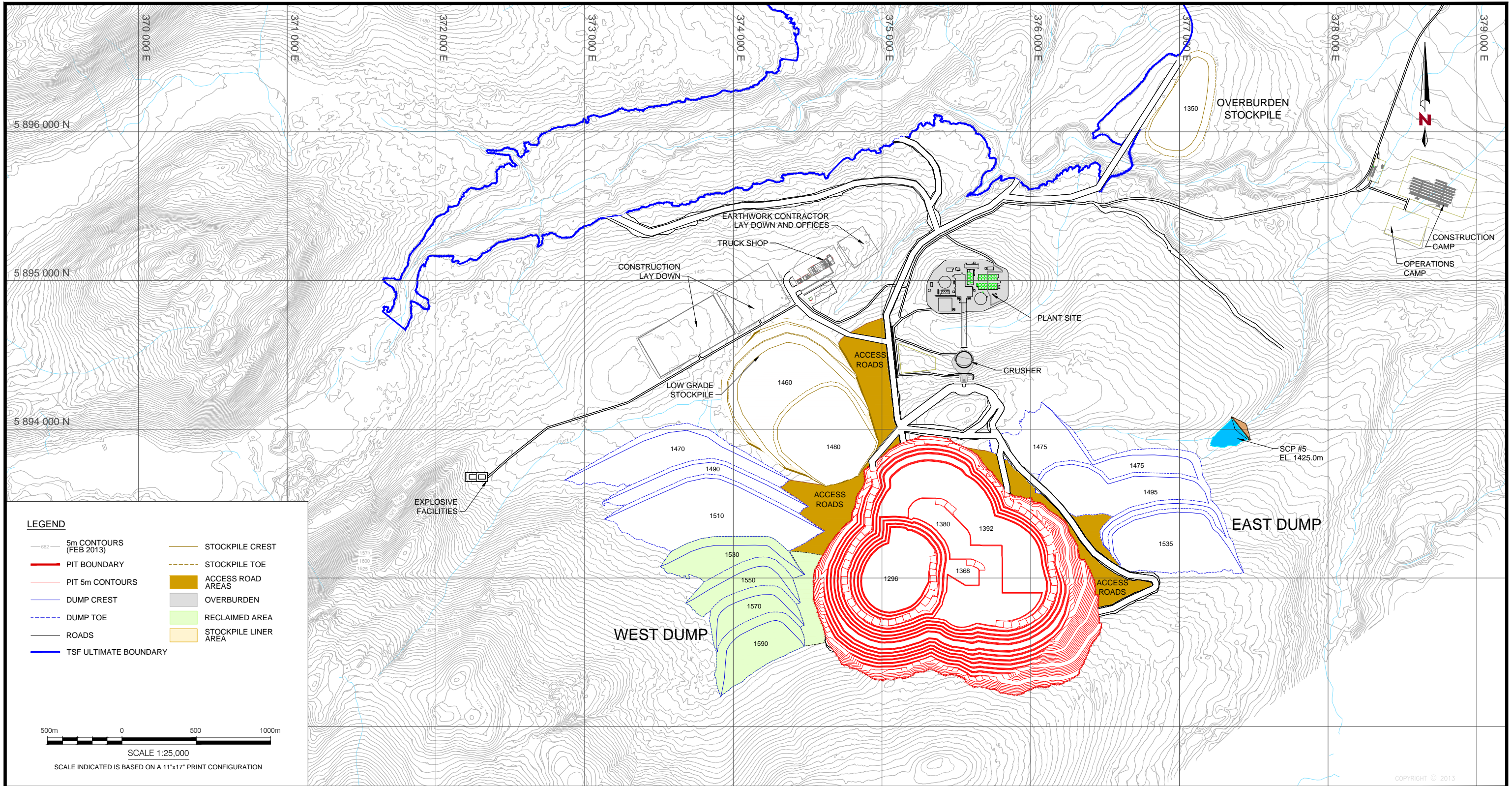
DRAWING NO.
5.43-YEAR 8 REV1

REV.
1

ISO A3

REF	NUMBER	TITLE
REFERENCES		
<small>AS A MATERIAL PROVIDED TO OUR CLIENT, THE FORMS, AND DRAWINGS, ALL REPORTS AND SPECIFICATIONS ARE SUBMITTED FOR THE CONSTRUCTION OF OUR CLIENT'S PROJECT. APPROVED FOR ANY USE AND/OR REPRODUCTION OF THE INFORMATION CONTAINED HEREIN, INCLUDING REPRODUCTION, STORAGE, OR TRANSMISSION IN ANY FORM OR BY ANY MEANS, WITHOUT THE WRITTEN PERMISSION OF NEWGOLD CORPORATION. THIS DOCUMENT IS THE PROPERTY OF NEWGOLD CORPORATION AND IS NOT TO BE REPRODUCED OR TRANSMITTED IN ANY FORM OR BY ANY MEANS, WITHOUT THE WRITTEN PERMISSION OF NEWGOLD CORPORATION. THIS DOCUMENT IS THE PROPERTY OF NEWGOLD CORPORATION AND IS NOT TO BE REPRODUCED OR TRANSMITTED IN ANY FORM OR BY ANY MEANS, WITHOUT THE WRITTEN PERMISSION OF NEWGOLD CORPORATION.</small>		

CAD FILE: I:\PROJECTDATA\NEWGOLD_566-1_BLACKWATER\DISC DRAFTING\PERIODMAPS\FIGURES\5.43-YEAR 8 REV1.DWG




REV	YMMDD	REVISION / ISSUE DESCRIPTION	DRN	CHK	APP	APP	APP	APP
1	131030	INFRASTRUCTURE ADDED – ISSUED FINAL	SKC	GC				
A	130815	PROGRESS PRINT	KM	DK/GC				

REF	NUMBER	TITLE
REFERENCES		
DSN.	DK	2013/08/08
DRN.	KM	2013/08/08
CHK.		
APR.		

NOT FOR CONSTRUCTION		
CLIENT PM	DEPT MGR	PROJ MGR
PROJECT PHASE BLACKWATER PROJECT		
PROJECT NO. 566-1	ACTIVITY NO. -	
SCALE 1:25000	PACKAGE CODE -	
BY	YYYYMMDD	
DK	2013/08/08	
KM	2013/08/08	



SUBJECT
PHASING PLAN
YEAR 9



AREA

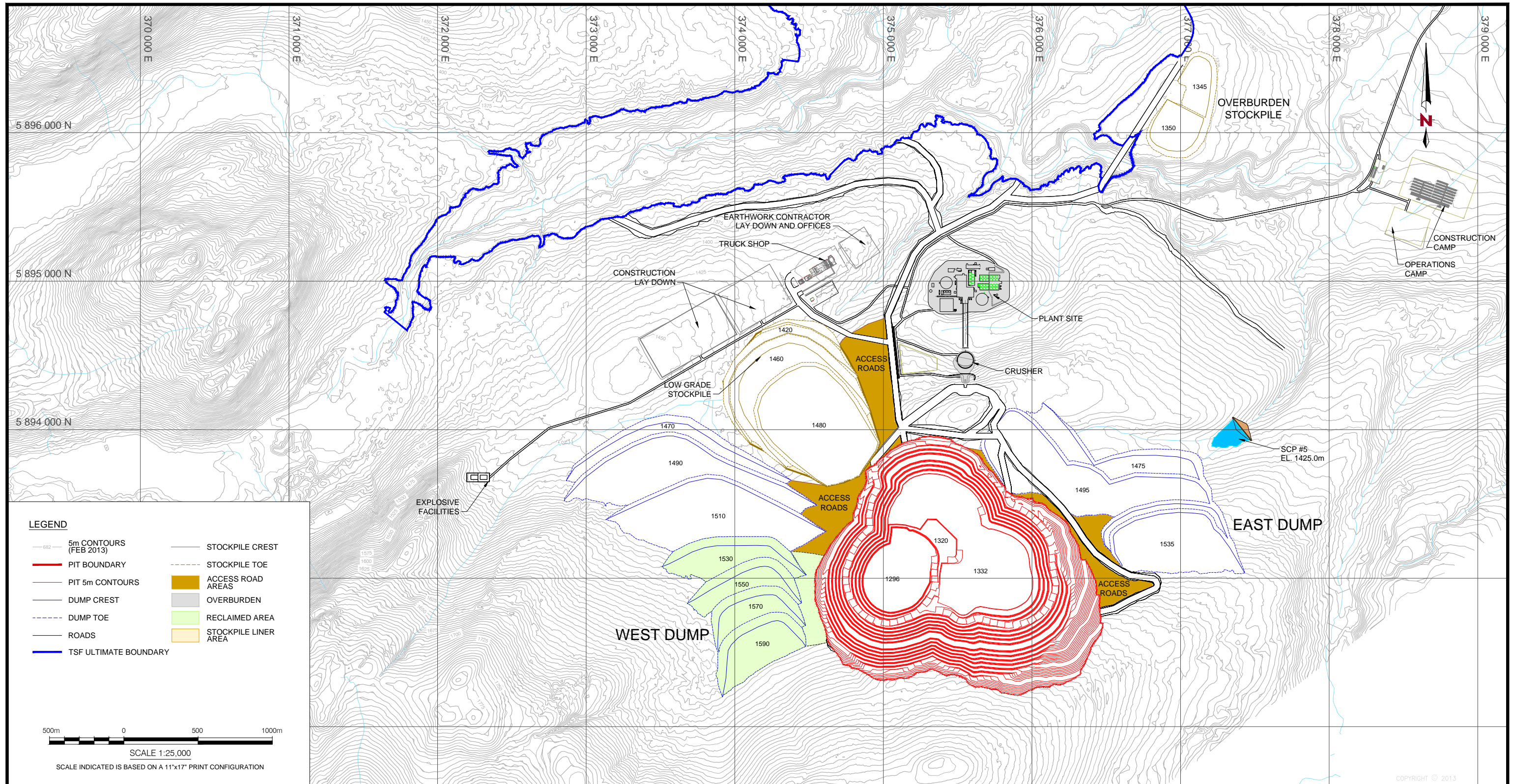
CLIENT DWG. NO.

DRAWING NO.
5.44-YEAR 9 REV1

REV.
1

ISO A3

CAD FILE: I:\PROJECTDATA\NEWGOLD_566-1\BLACKWATER\DISC\DRAWING\PERIODMAPS\FIGURES\5.44-YEAR 9 REV1.DWG



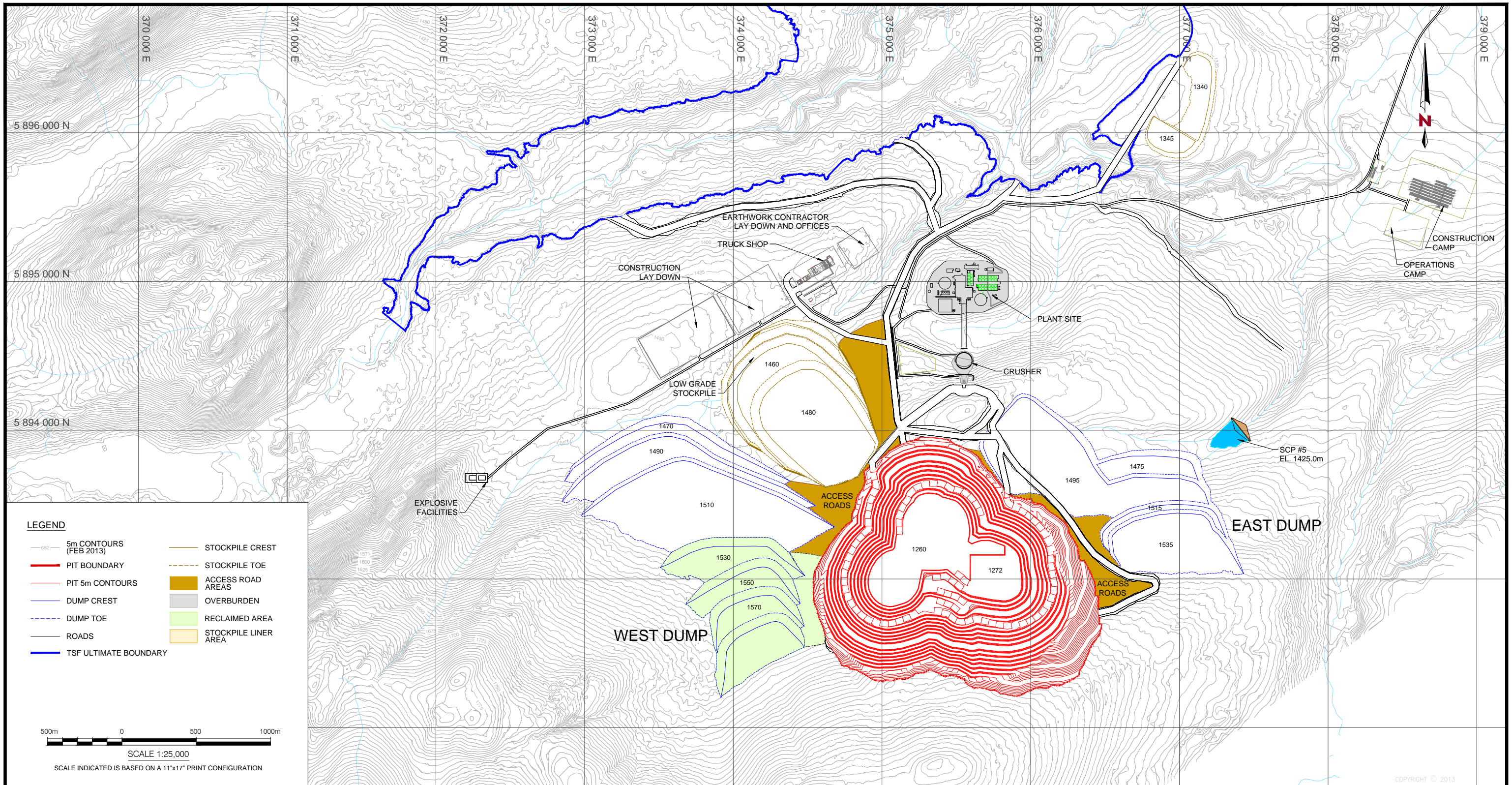
LEGEND

— 5m CONTOURS (FEB 2013)	— STOCKPILE CREST
— PIT BOUNDARY	--- STOCKPILE TOE
— PIT 5m CONTOURS	■ ACCESS ROAD AREAS
— DUMP CREST	■ OVERBURDEN
--- DUMP TOE	■ RECLAIMED AREA
— ROADS	■ STOCKPILE LINER AREA
— TSF ULTIMATE BOUNDARY	

500m 0 500 1000m
 SCALE 1:25,000
 SCALE INDICATED IS BASED ON A 11"x17" PRINT CONFIGURATION

										NOT FOR CONSTRUCTION					
										CLIENT PM DEPT MGR PROJ MGR					
										PROJECT PHASE BLACKWATER PROJECT					
										PROJECT NO. 566-1	ACTIVITY NO. -				
										SCALE 1:25000	PACKAGE CODE -		SUBJECT PHASING PLAN YEAR 10		AREA
										DSN. DK	BY	YYYYMMDD 2013/08/08		CLIENT DWG. NO.	
										DRN. KM	CHK.	2013/08/08		DRAWING NO. 5.45-YEAR 10 REV1	
										APR.			REV. 2		
										REF	NUMBER	TITLE			
										REFERENCES					
										1	131030	INFRASTRUCTURE ADDED - ISSUED FINAL		SKC	GC
										A	130815	PROGRESS PRINT		KM	DK/GC
										REV	YYMMDD	REVISION / ISSUE DESCRIPTION		DRN	CHK
											APP	APP	APP	APP	

AS A MUTUAL PROTECTION TO OUR CLIENT, THE PUBLIC, AND OURSELVES, ALL REPORTS AND DRAWINGS ARE SUBMITTED FOR THE CONFIDENTIAL INFORMATION OF OUR CLIENT FOR A SPECIFIC PROJECT. AUTHORIZATION FOR ANY USE AND/OR PUBLICATION OF THIS REPORT OR ANY DATA, STATEMENTS, CONCLUSIONS OR ABSTRACTS FROM OR REGARDING OUR REPORTS AND DRAWINGS, THROUGH ANY FORM OF PRINT OR ELECTRONIC MEDIA, INCLUDING REMOTE REPRODUCTION, PRINTING OR REPRODUCTION OF SAME ON ANY MEDIUM, IS RESERVED. PLEASE CONTACT THE AUTHOR APPROXIMATELY 30 DAYS BEFORE ANY SUCH REPRODUCTION. THIS REPORT IS ISSUED IN AN ELECTRONIC FORMAT. AN ORIGINAL PAPER COPY IS ON FILE AT BLACKWATER CORPORATION AND THIS COPY IS THE PRIMARY REFERENCE. WITH PRECEDENCE OVER ANY ELECTRONIC COPY OF THE DOCUMENT, OR ANY EXTRACTS FROM OUR DOCUMENTS PUBLISHED BY OTHERS.



LEGEND

— 5m CONTOURS (FEB 2013)	— STOCKPILE CREST
— PIT BOUNDARY	— STOCKPILE TOE
— PIT 5m CONTOURS	— ACCESS ROAD AREAS
— DUMP CREST	— OVERBURDEN
— DUMP TOE	— RECLAIMED AREA
— ROADS	— STOCKPILE LINER AREA
— TSF ULTIMATE BOUNDARY	

500m 0 500 1000m
 SCALE 1:25,000
 SCALE INDICATED IS BASED ON A 11"x17" PRINT CONFIGURATION

REV	YMMDD	REVISION / ISSUE DESCRIPTION	DRN	CHK	APP	APP	APP	APP
1	131030	INFRASTRUCTURE ADDED – ISSUED FINAL	SKC	GC				
A	130815	PROGRESS PRINT	KM	DK/GC				

REF	NUMBER	TITLE
REFERENCES		
DSN.	DK	2013/08/08
DRN.	KM	2013/08/08
CHK.		
APR.		

NOT FOR CONSTRUCTION		
CLIENT PM	DEPT MGR	PROJ MGR
PROJECT PHASE BLACKWATER PROJECT		
PROJECT NO. 566-1	ACTIVITY NO. -	
SCALE 1:25000	PACKAGE CODE -	
BY	YYYYMMDD	
DK	2013/08/08	
KM	2013/08/08	

newgold

SUBJECT
PHASING PLAN
YEAR 12

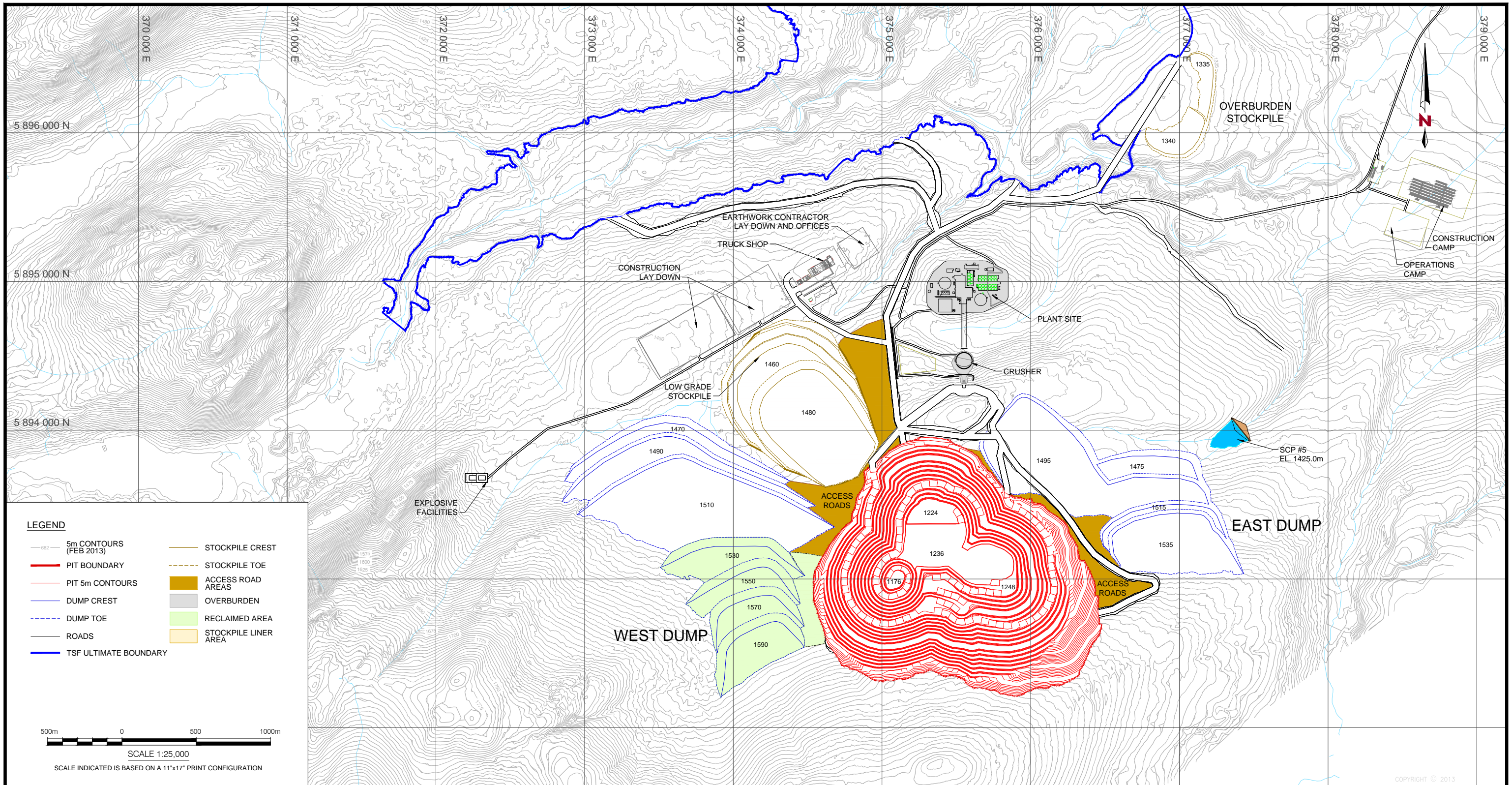
NORWEST CORPORATION

AREA

CLIENT DWG. NO.

DRAWING NO.
5.47-YEAR 12 REV1

REV.
2



REV	YMMDD	REVISION / ISSUE DESCRIPTION	DRN	CHK	APP	APP	APP	APP
1	131030	INFRASTRUCTURE ADDED – ISSUED FINAL	SKC	GC				
A	130815	PROGRESS PRINT	KM	DK/GC				

REF	NUMBER	TITLE
REFERENCES		
DSN.	DK	2013/08/08
DRN.	KM	2013/08/08
CHK.		
APR.		

NOT FOR CONSTRUCTION		
CLIENT PM	DEPT MGR	PROJ MGR
PROJECT PHASE BLACKWATER PROJECT		
PROJECT NO. 566-1	ACTIVITY NO. -	
SCALE 1:25000	PACKAGE CODE -	
BY	YYYYMMDD	
DK	2013/08/08	
KM	2013/08/08	

newgold

SUBJECT
PHASING PLAN
YEAR 13

NORWEST CORPORATION

AREA

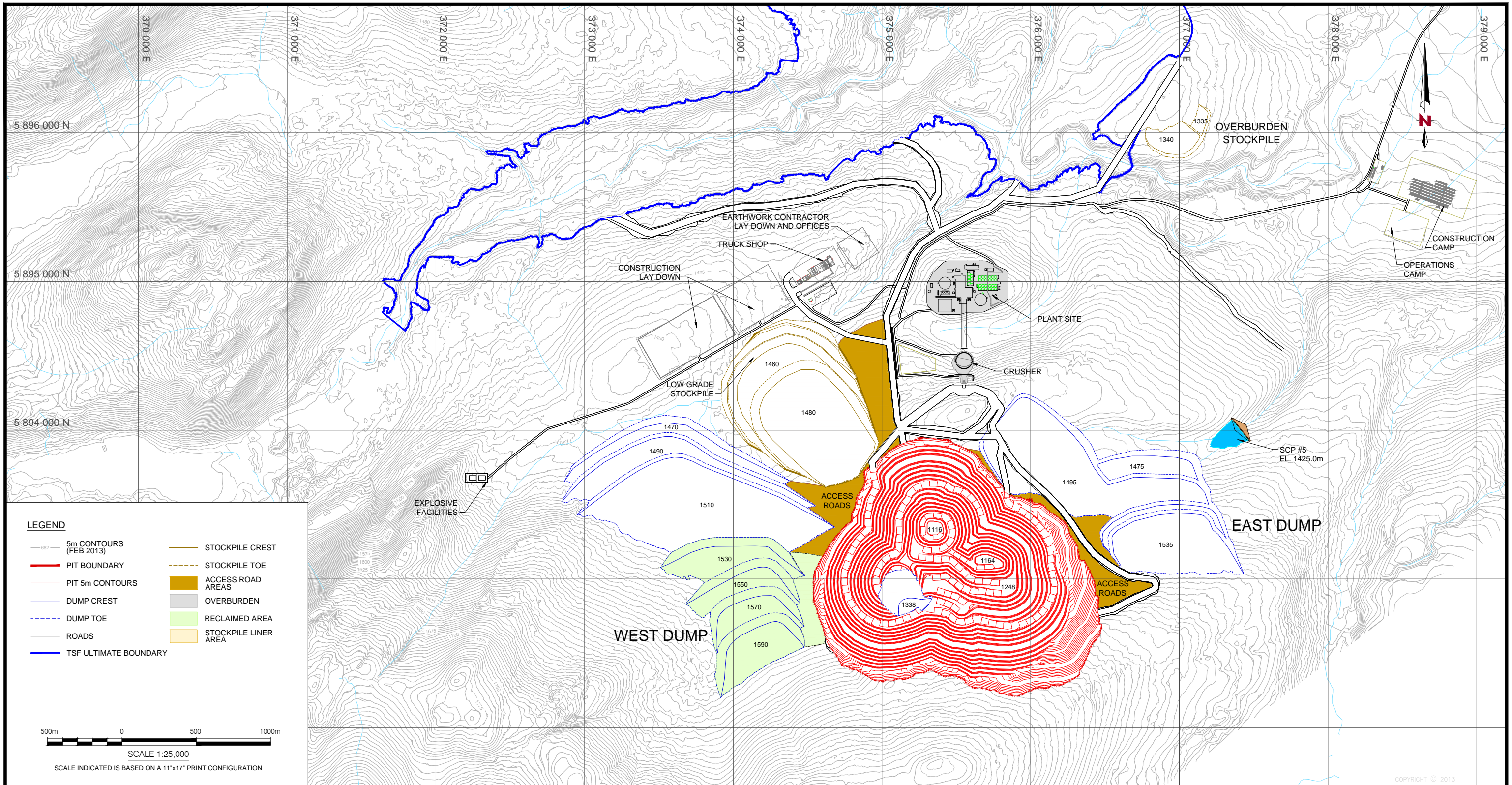
CLIENT DWG. NO.

DRAWING NO.
5.48-YEAR 13 REV1

REV.
2

ISO A3

CAD FILE: I:\PROJECTDATA\NEWGOLD_566-1_BLACKWATER\DISC\DRAWING\PERIODMAPS\FIGURES\5.48-YEAR 13 REV1.DWG



LEGEND

— 5m CONTOURS (FEB 2013)	— STOCKPILE CREST
— PIT BOUNDARY	— STOCKPILE TOE
— PIT 5m CONTOURS	— ACCESS ROAD AREAS
— DUMP CREST	— OVERBURDEN
— DUMP TOE	— RECLAIMED AREA
— ROADS	— STOCKPILE LINER AREA
— TSF ULTIMATE BOUNDARY	

500m 0 500 1000m
 SCALE 1:25,000
 SCALE INDICATED IS BASED ON A 11"x17" PRINT CONFIGURATION

REV	YMMDD	REVISION / ISSUE DESCRIPTION	DRN	CHK	APP	APP	APP	APP
1	131030	INFRASTRUCTURE ADDED – ISSUED FINAL	SKC	GC				
A	130815	PROGRESS PRINT	KM	DK/GC				

REF	NUMBER	TITLE
REFERENCES		
DSN.	DK	2013/08/08
DRN.	KM	2013/08/08
CHK.		
APR.		

NOT FOR CONSTRUCTION		
CLIENT PM	DEPT MGR	PROJ MGR
PROJECT PHASE BLACKWATER PROJECT		
PROJECT NO. 566-1	ACTIVITY NO. -	
SCALE 1:25000	PACKAGE CODE -	
BY	YYYYMMDD	
DK	2013/08/08	
KM	2013/08/08	

newgold

SUBJECT
PHASING PLAN
YEAR 14

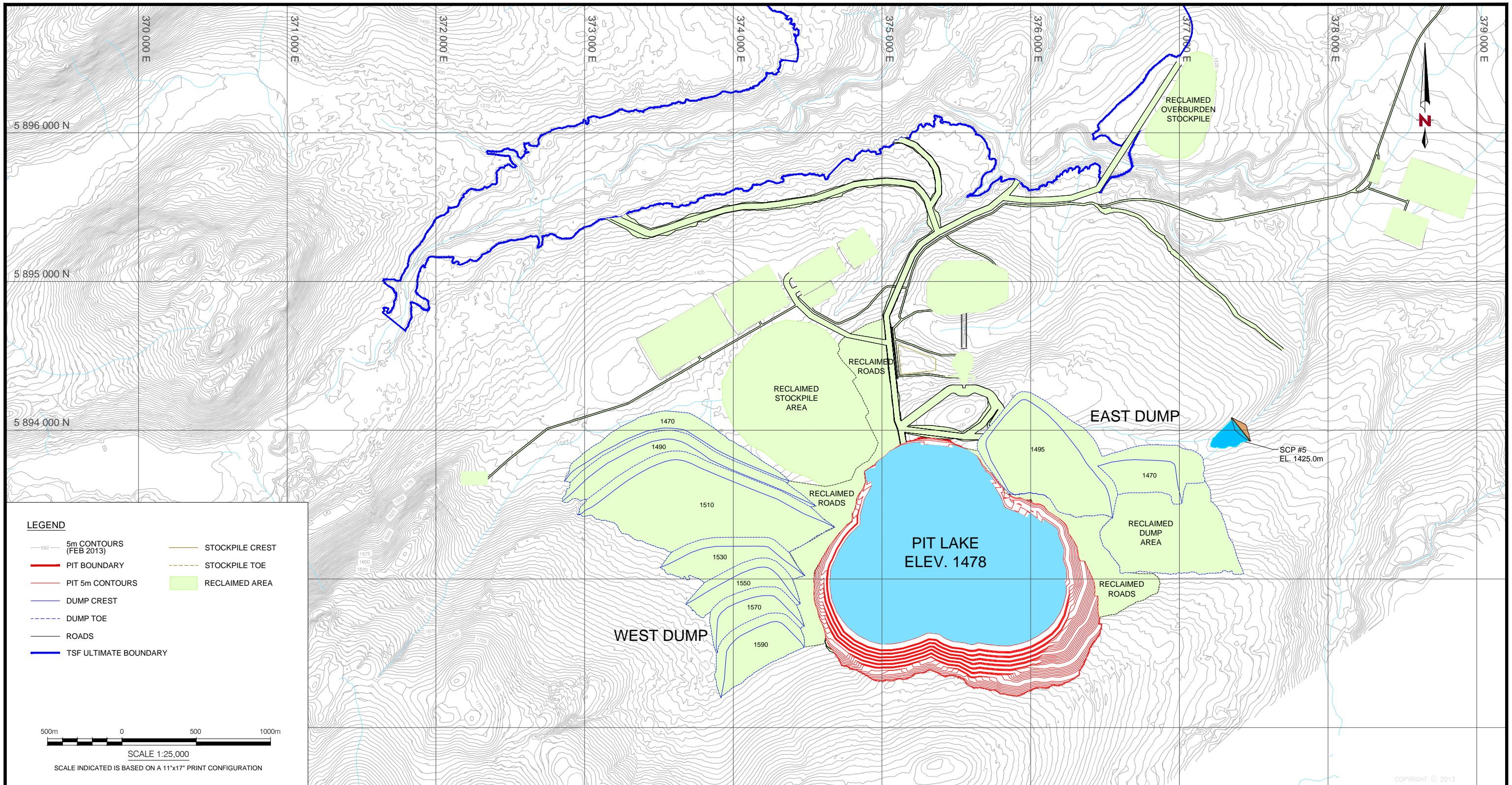
NORWEST CORPORATION

AREA

CLIENT DWG. NO.

DRAWING NO.
5.49-YEAR 14

REV.
2



LEGEND

- 5m CONTOURS (FEB 2013)
- PIT BOUNDARY
- PIT 5m CONTOURS
- DUMP CREST
- DUMP TOE
- ROADS
- TSF ULTIMATE BOUNDARY
- STOCKPILE CREST
- STOCKPILE TOE
- RECLAIMED AREA

500m 0 500 1000m
 SCALE 1:25,000
 SCALE INDICATED IS BASED ON A 11"x17" PRINT CONFIGURATION

REV	YMMDD	REVISION / ISSUE DESCRIPTION	DRN	CHK	APP	APP	APP	APP
2	131030	INFRASTRUCTURE ADDED - ISSUED FINAL	ST	GC				
1	130904	GENERAL UPDATES	ST	DK				
A	130815	PROGRESS PRINT	KM	DK/GC				

REF	NUMBER	TITLE
REFERENCES		
DSN.	DK	2013/08/08
DRN.	KM	2013/08/08
CHK.		
APR.		

NOT FOR CONSTRUCTION		
CLIENT PM	DEPT MGR	PROJ MGR
PROJECT PHASE BLACKWATER PROJECT		
PROJECT NO. 566-1	ACTIVITY NO. -	
SCALE 1:25000	PACKAGE CODE -	
BY	YYYYMMDD	
2013/08/08		

newgold

SUBJECT
PHASING PLAN
FINAL RECLAIMED

NORWEST CORPORATION

AREA

CLIENT DWG. NO.

DRAWING NO.
5.50-YEAR 17 REV1

REV.
2

ISO A3

CAD FILE: I:\PROJECTDATA\NEWGOLD_566-1_BLACKWATER\DISC\DRAWING\PERIODMAPS\FIGURES\5.50-YEAR 17_REV1.DWG

